

New Terrain Data For FV3GFS

FV3GFS Technical Meeting

August 14, 2017

George Gayno and Fanglin Yang

GTOPO30 Data

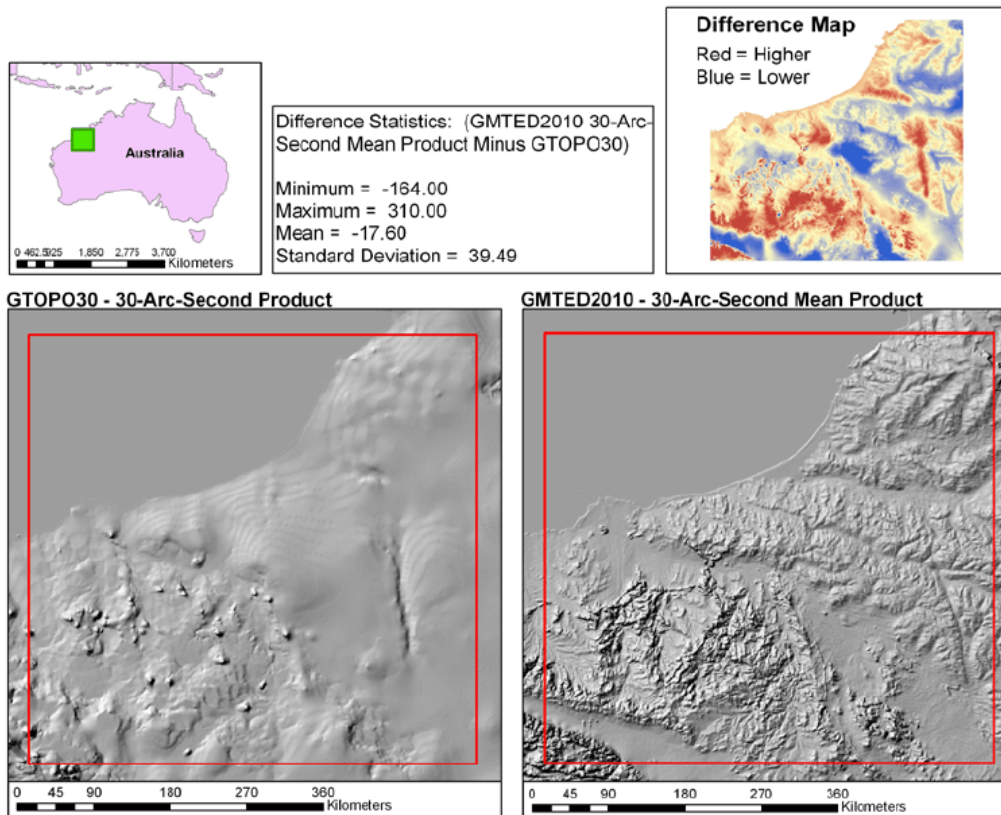
- FV3GFS currently uses GTOPO30 terrain data.
 - Mapped to the cubed-sphere grid using Jordan's orography program.
 - https://svnemc.ncep.noaa.gov/fv3gfs/trunk/global_shared.v15.0.0/src/orog.fd
 - Separate data used for Antarctica – more on this later.
 - Radarsat Antarctic Mapping Project (RAMP) Digital Elevation Model - Liu, H. et al. (2001). A 1-km dataset.
 - GTOPO30 had several deficiencies (did not resolve large ice sheets).
- Global 30 arc-seconds (about 1 km).
 - But not really 30-sec everywhere.
- Created by USGS in 1996 from eight different sources.
 - No single, global source at the time.
- Quality varies from continent to continent (and even within continents).

GMTED2010 Data

- More accurate replacement for GTOPO30 data.
 - Created by USGS in 2010.
 - Primarily derived from NASA Shuttle Radar Topography Mission (SRTM) data.
- Three different resolutions – 30/15/7.5 arc second.
 - Corresponds to 1000/500/250 meters.
 - 30 arc-second data is global.
 - 15 and 7.5 arc-second versions have no data for Antarctica or Greenland.
 - I have only acquired the 30 and 15-second versions.
- For more details, see: <https://lta.cr.usgs.gov/GMTED2010>

GMTED2010 vs GTOPO30

Comparing the datasets for a small area of NW Australia (green box). Although both are 30 arc-sec, the GMTED2010 is much more detailed.



GTOPO30 a merger of different datasets.

GMTED2010 more detailed.

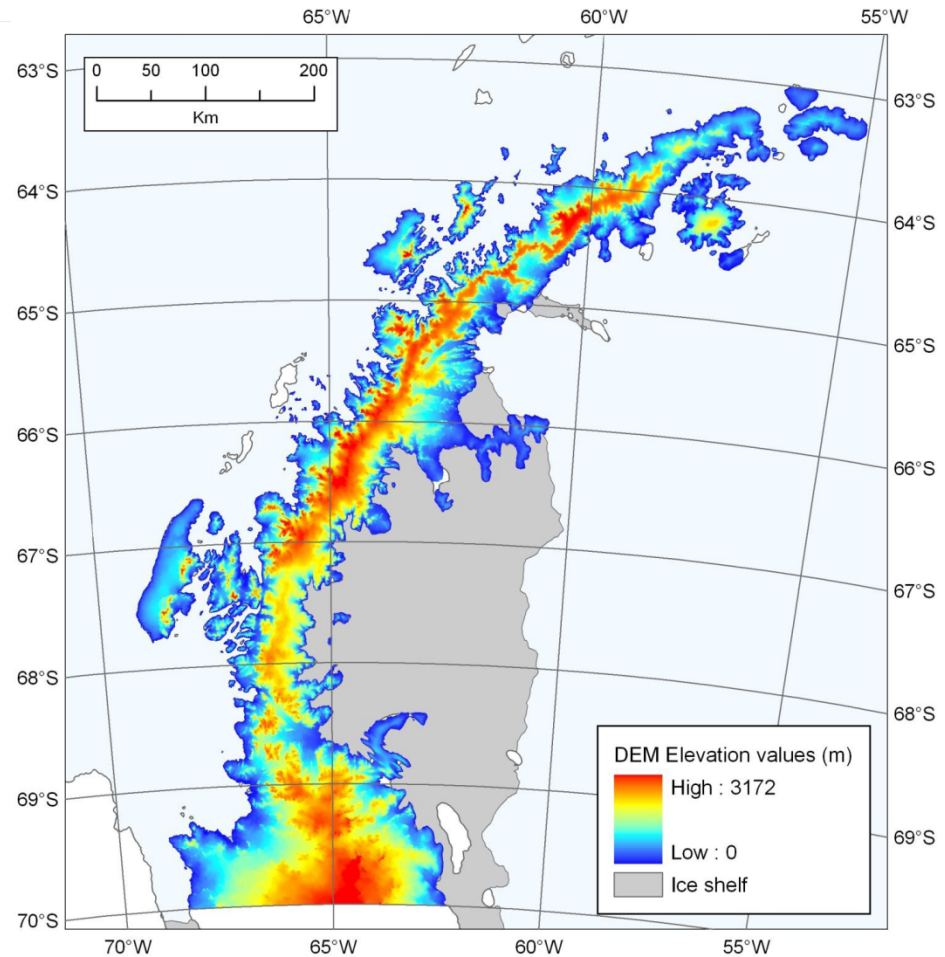
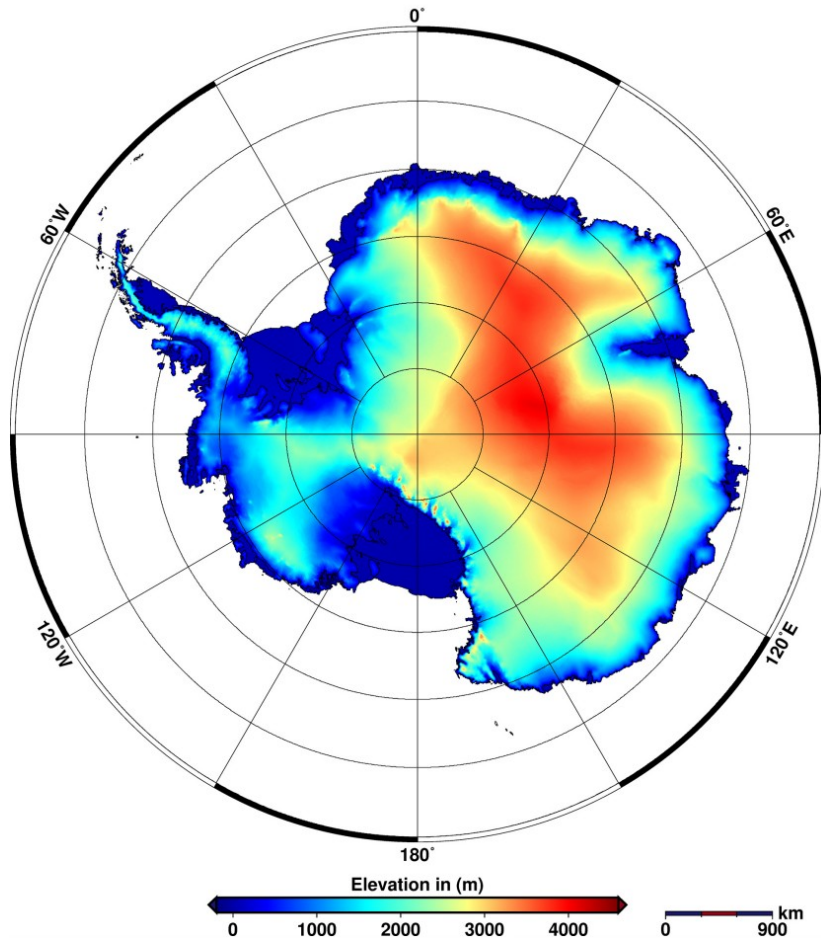
Danielson and Gesch (2011)

Orography Program

- Creates the following fields for each tile. Many are required by the mountain blocking and GWD.
 - Mean terrain height – records for raw (“*orog_raw*”) and filtered (“*orog_filt*”) are identical. Terrain is filtered by *./src/fre-nctools.fd/tools/filter_topo*
 - Standard deviation of height (“*stddev*”)
 - Convexity (“*convexity*”)
 - Orographic Asymetry – four directional (W/S/SW/NW) components (“*oa1-4*”)
 - Orographic Length scale – four directional (W/S/SW/NW) components (“*ol1-4*”)
 - Angle of mountain range with respect to east (“*theta*”)
 - Anisotropy (“*gamma*”)
 - Slope (“*sigma*”)
 - Maximum height about mean (“*elvmax*”)
 - Also creates land mask (0-non-land; 1-land) (“*slmsk*”) and Land fraction (decimal percent) (“*land_frac*”).
- Modifications for GMTED2010 documented under this ticket: <https://svnemc.ncep.noaa.gov/trac/fv3gfs/ticket/17>
- All plots are C768 uniform grid.
- Unless noted, all plots are of the raw (unfiltered) orography.

C768 Tests

Currently use RAMP data in Antarctica. Should we retain it or use GMTED2010?

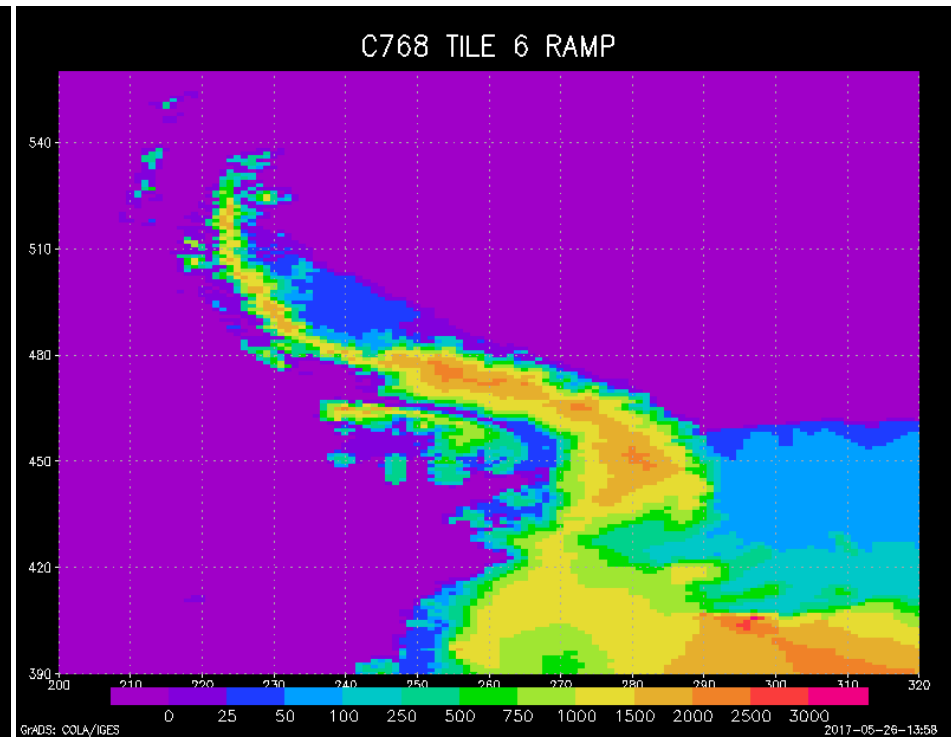
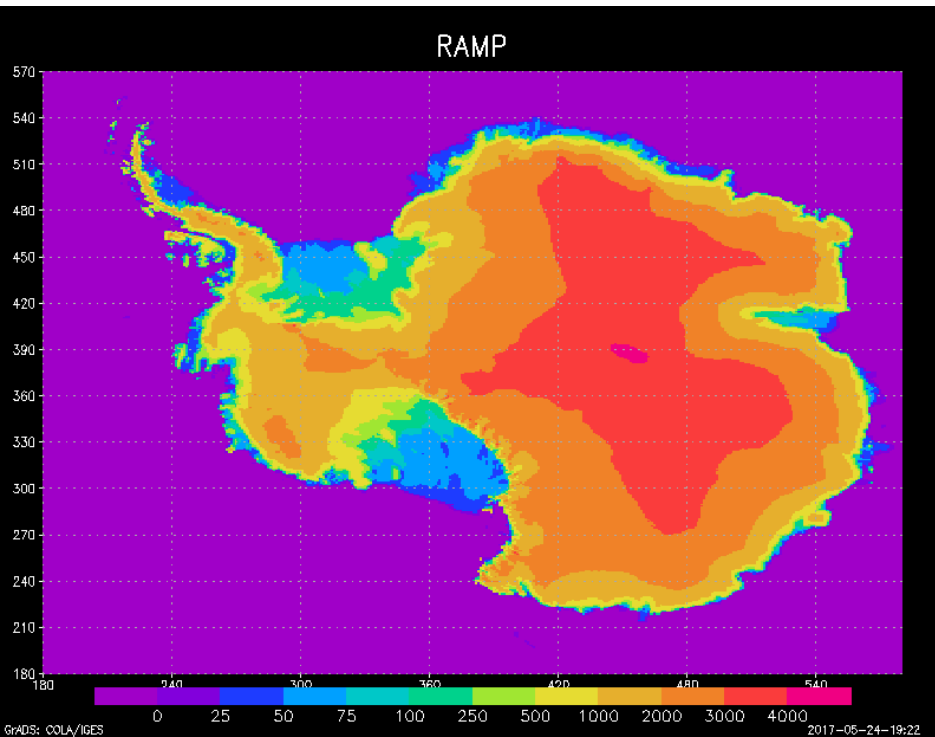


GFDL noted problems with GMTED along Palmer Peninsula.

RAMP Data – Tile 6

ANTARCTICA

PALMER PENINSULA



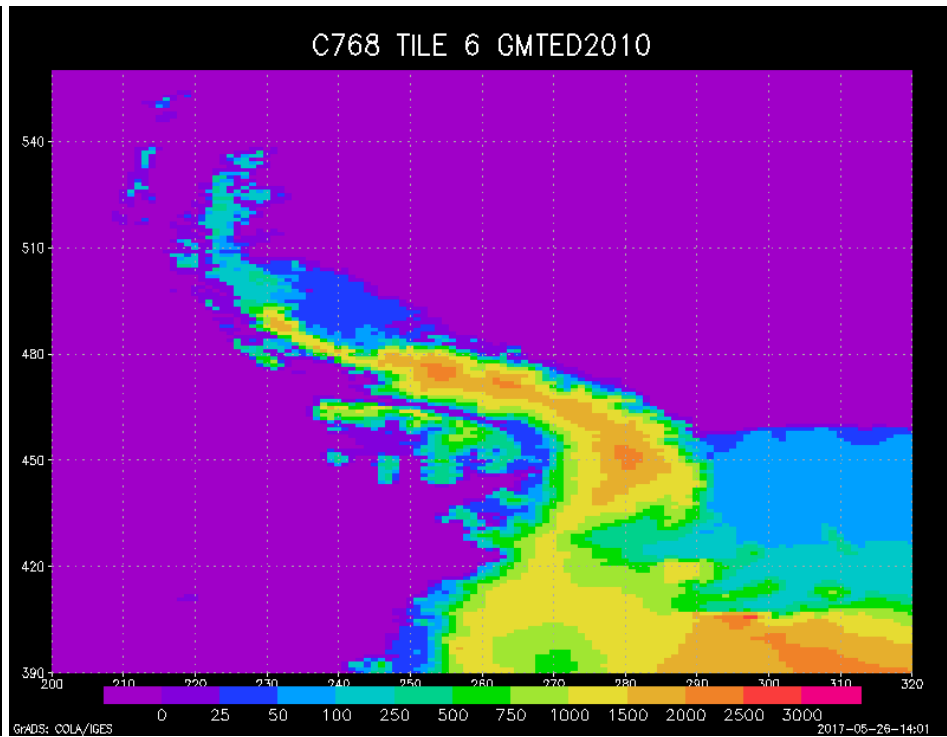
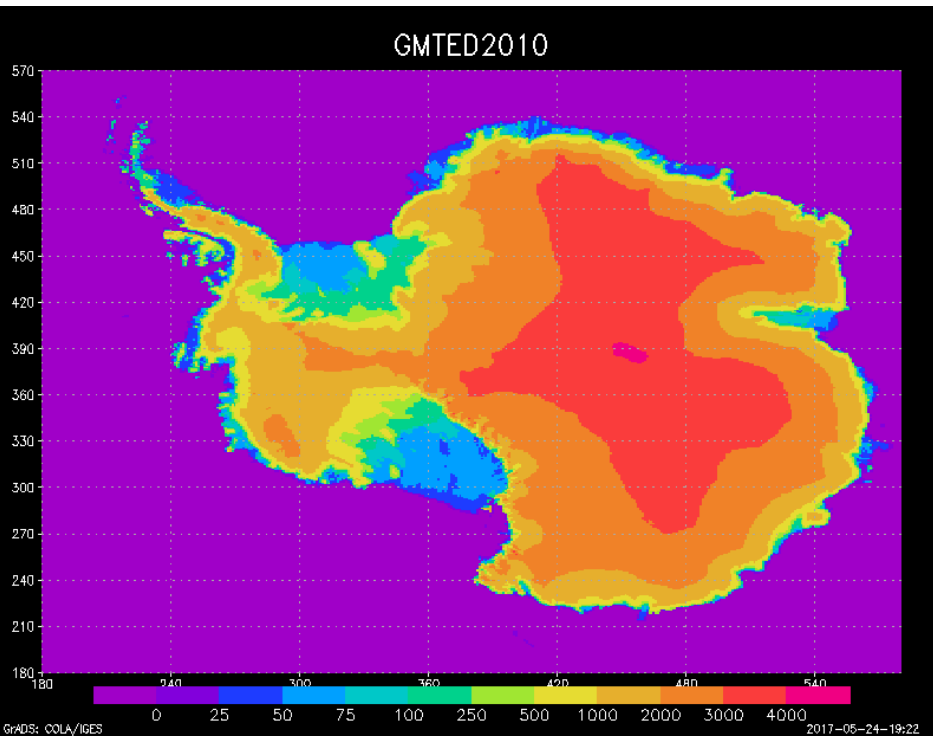
TERRAIN HEIGHT IN METERS.

MOUNTAINS EXTEND LENGTH OF PENISULA

GMTED2010 – Tile 6

ANTARCTICA

PALMER PENINSULA

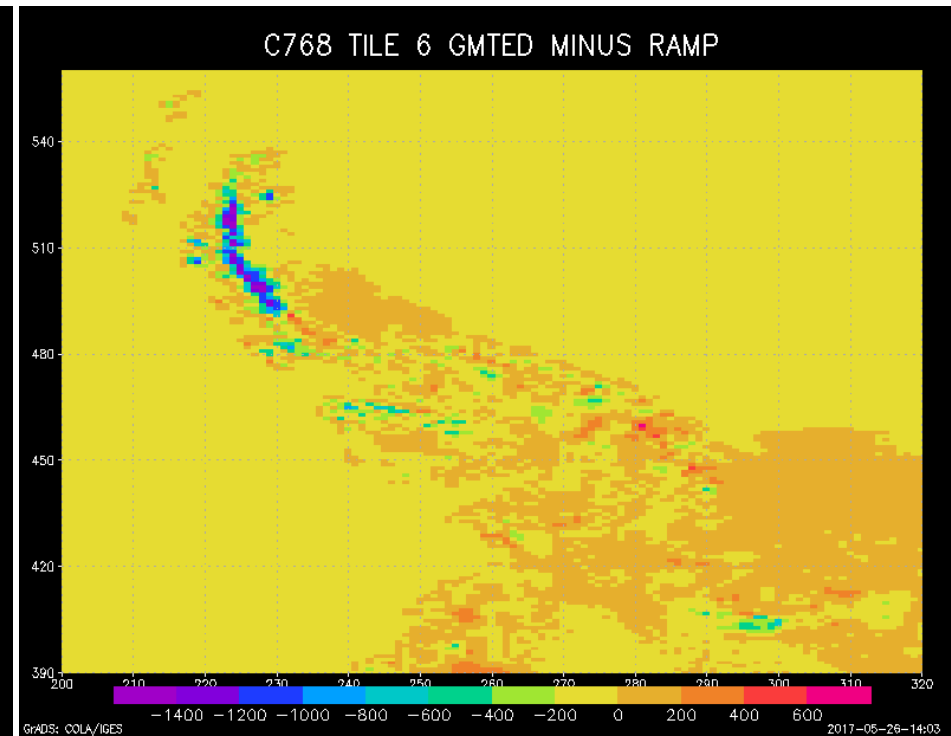
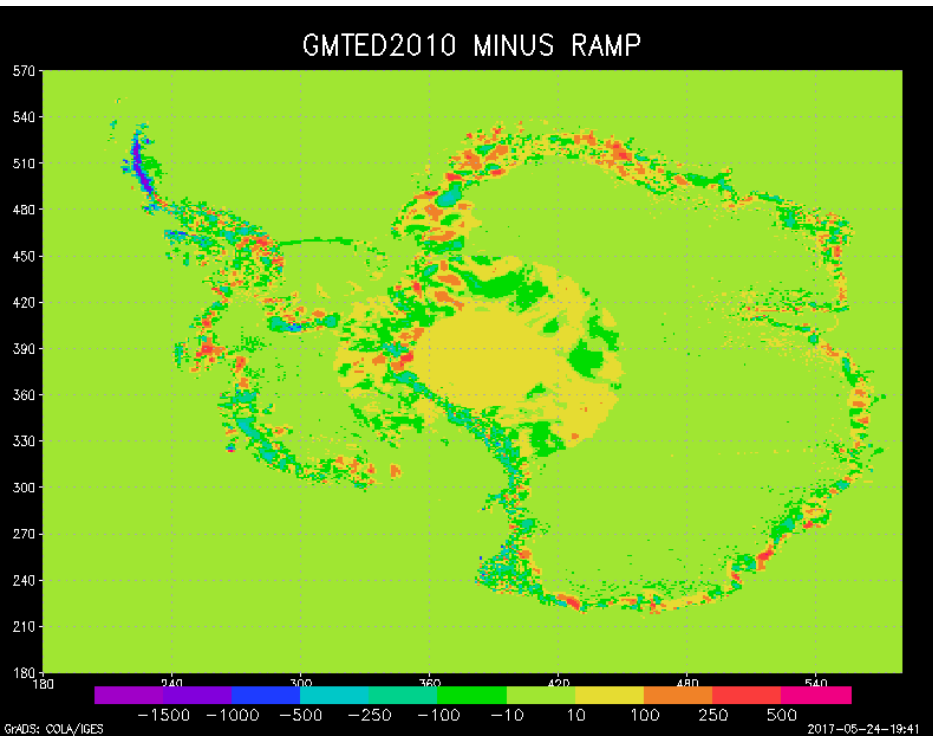


MOUNTAINS POORLY RESOLVED.

Difference – Tile 6

ANTARCTICA

PALMER PENINSULA

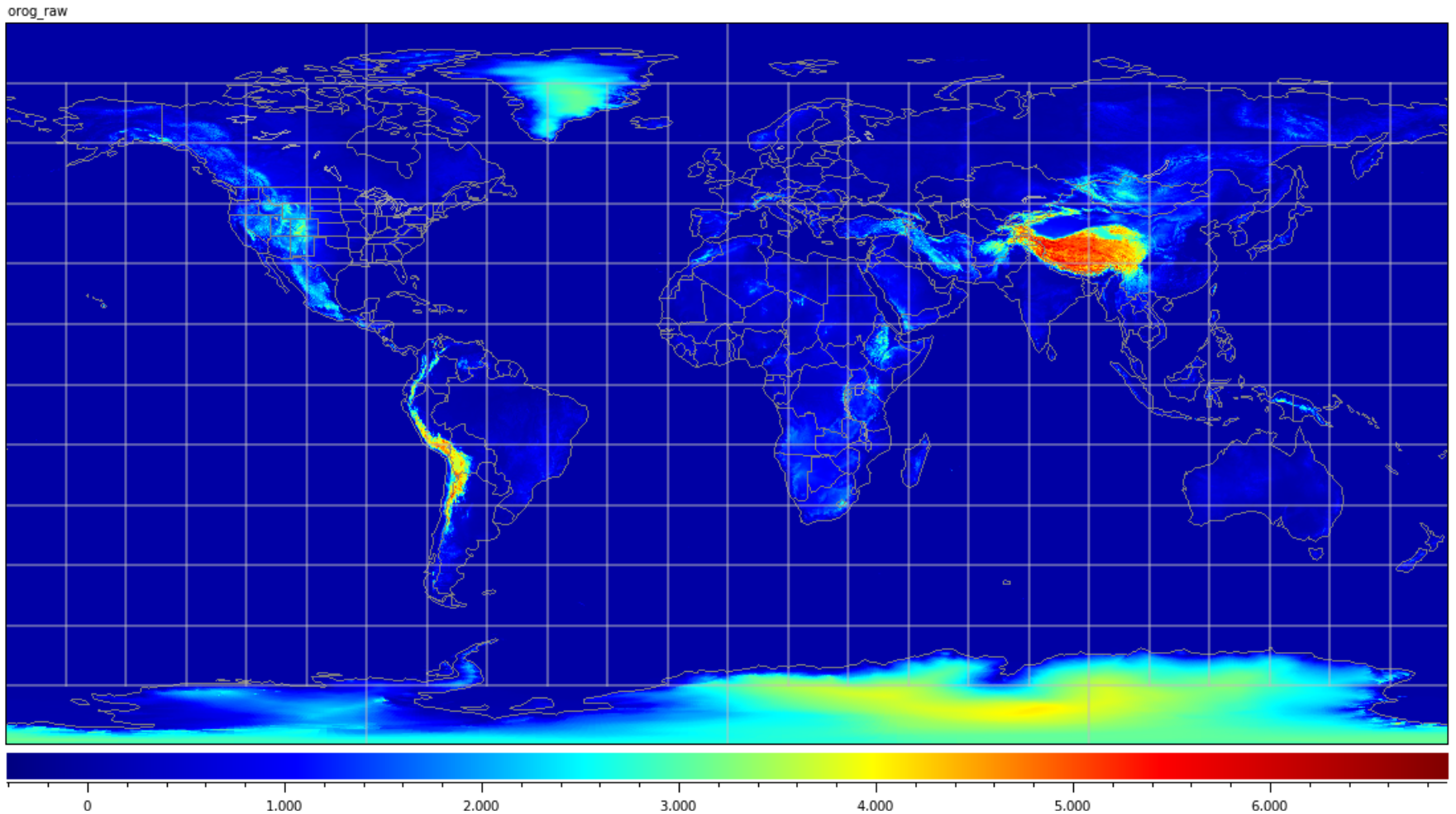


Some large differences. Which is better?

> 1400 meter differences

WILL CONTINUE TO USE RAMP DATA FOR ANTARTICA.

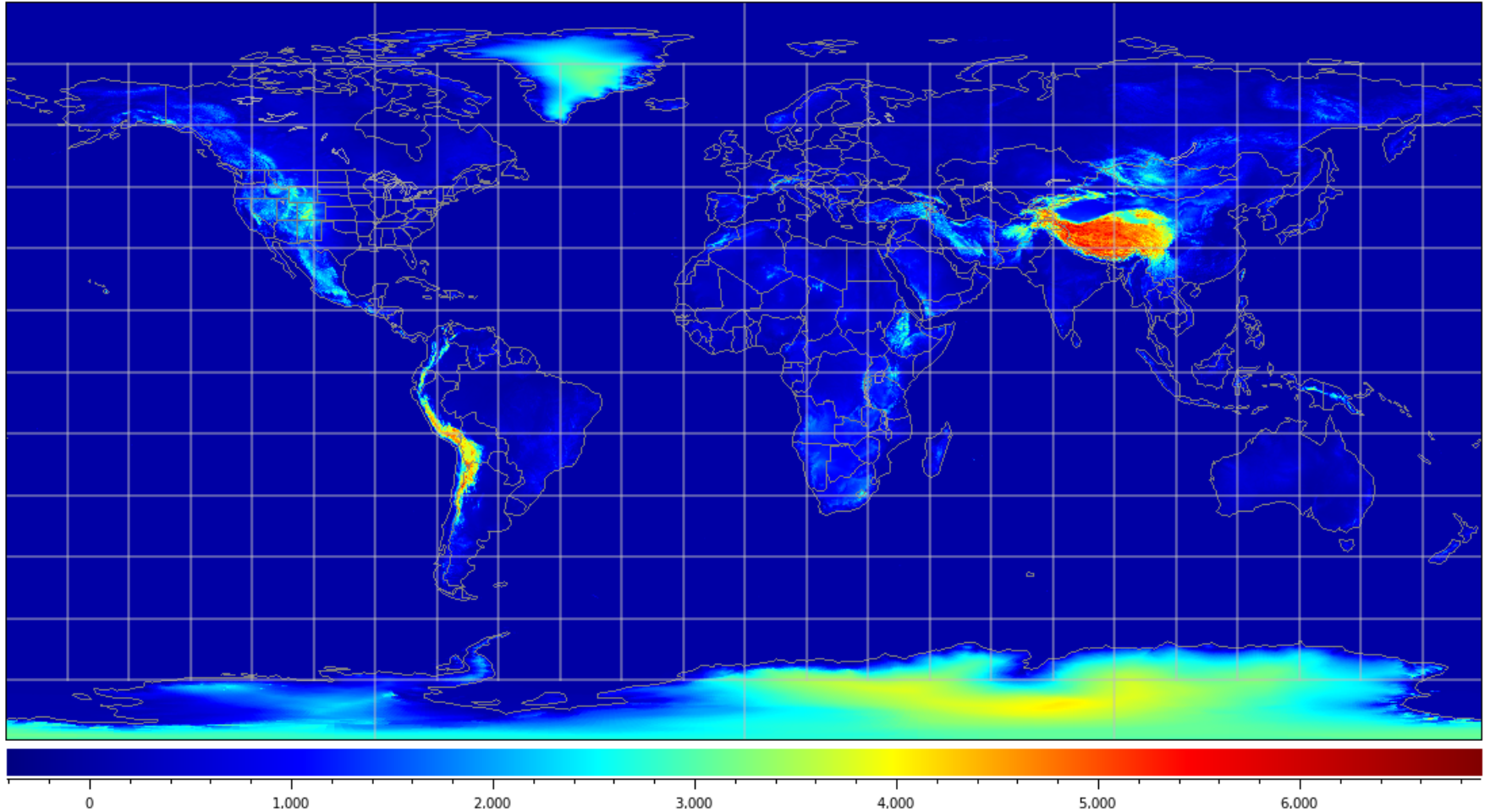
GTOPO30 – Terrain Height



SIX C768 TILES DISPLAYED USING DBROWSE.

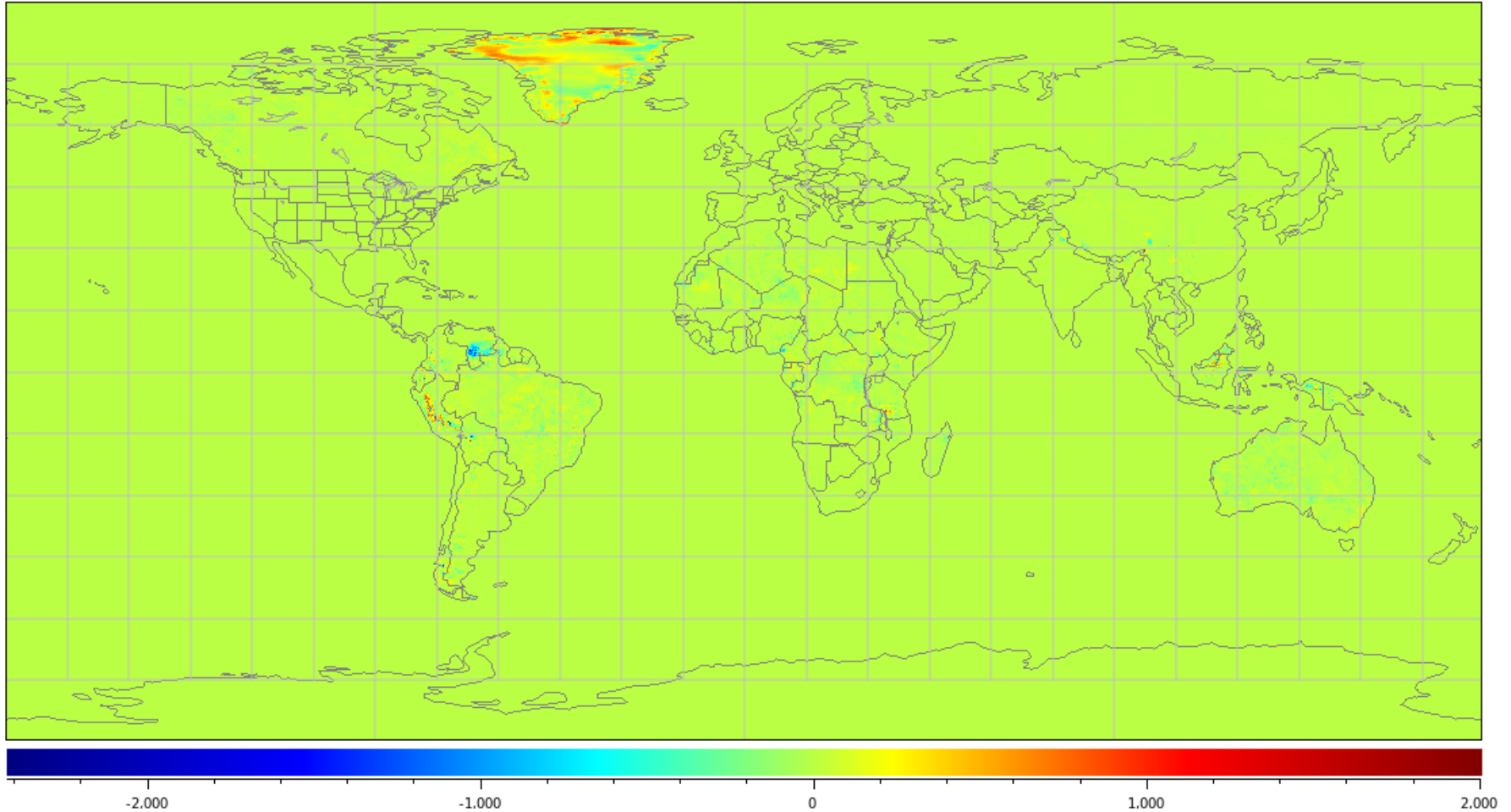
GMTED2010 – Terrain height

orog_raw



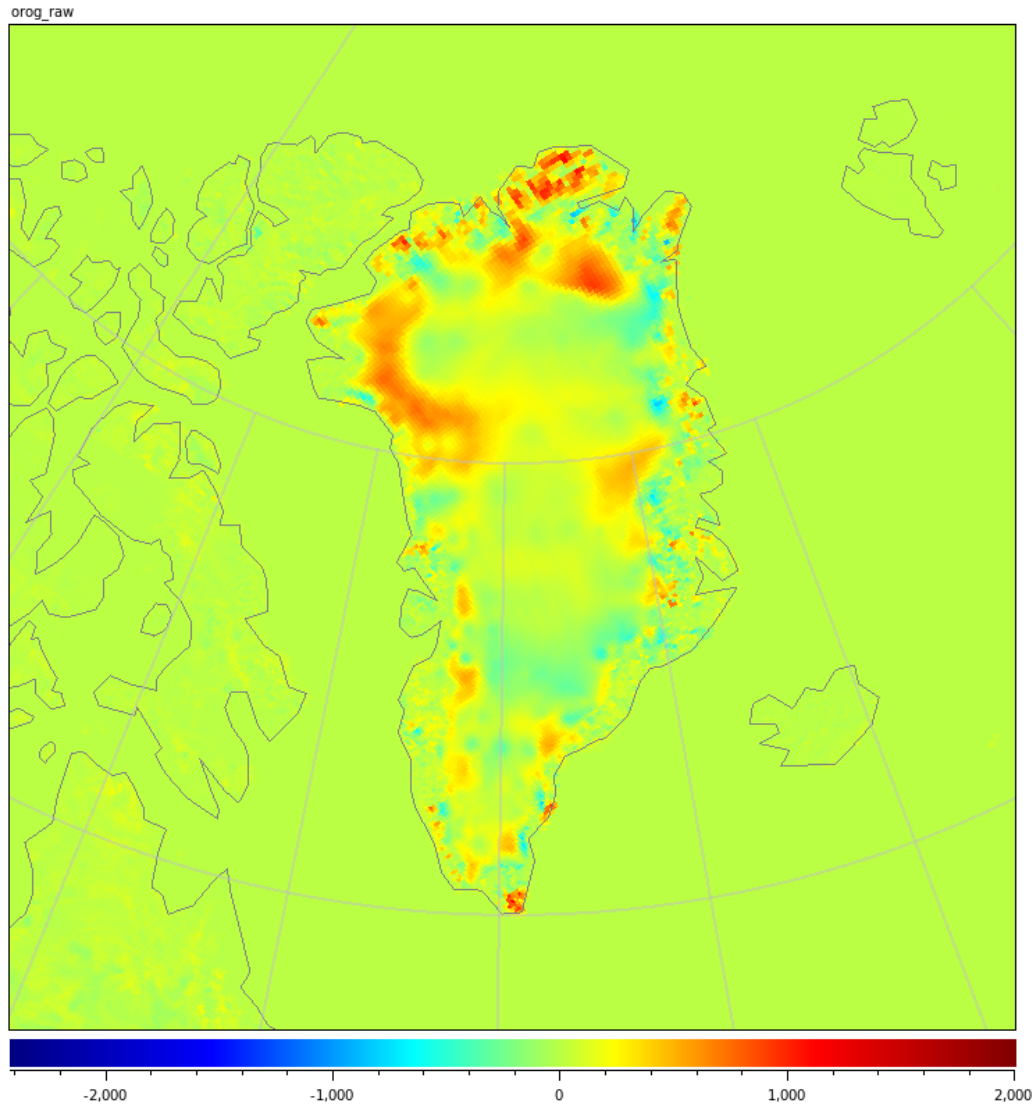
GMTED minus GTOPO30

orog_raw



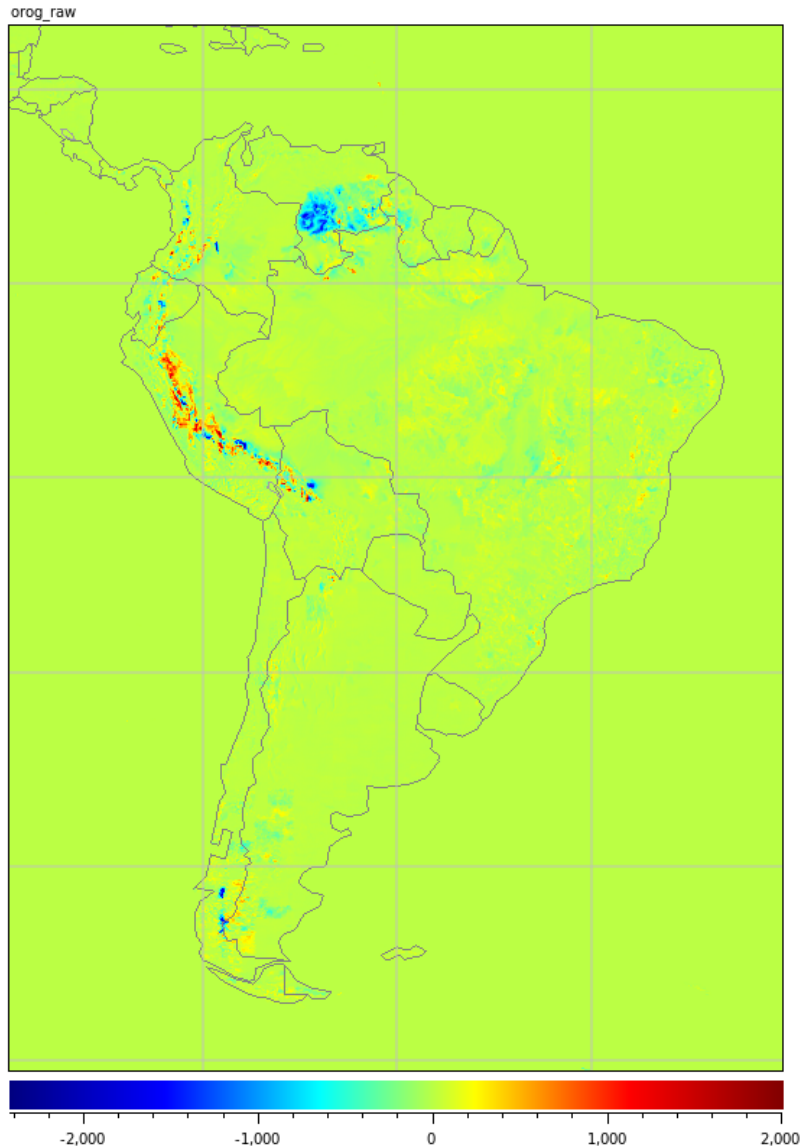
LARGE (>2000 M) DIFFERENCES IN GREENLAND, SOUTH AMERICA, INDONESIA.
SMALL DIFFERENCES IN ALASKA AND CONUS.

GMTED minus GTOPO30



DIFFERENCES IN GREENLAND ARE LARGE IN MAGNITUDE AND AREAL EXTENT.

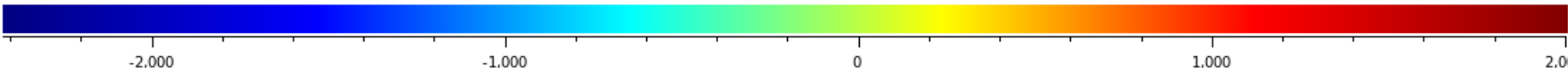
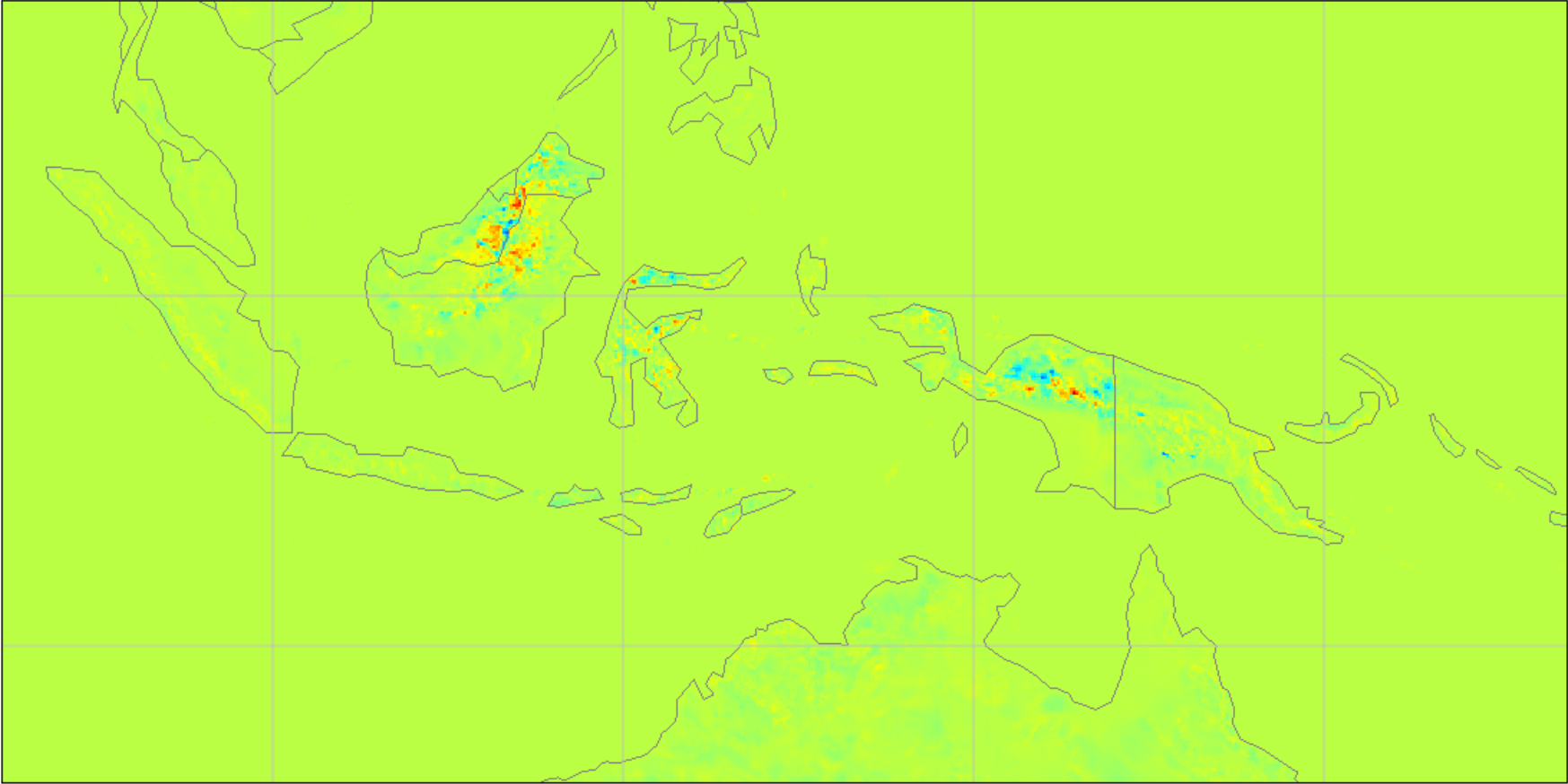
GMTED minus GTOPO30



2000 METER DIFFERENCES ALONG ANDES
AND IN VENEZUELA.

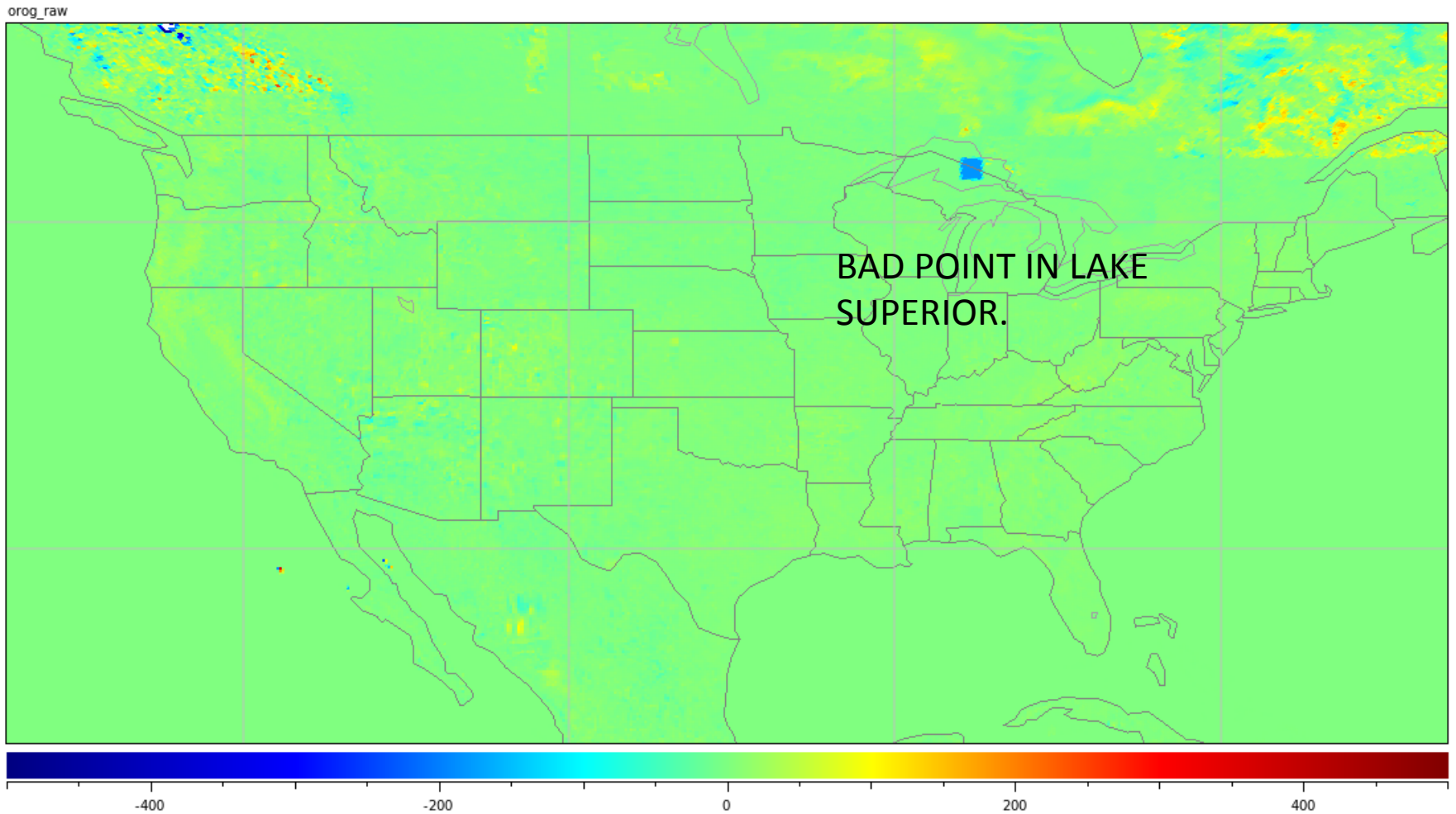
GMTED minus GTOPO30

orog_raw



INDONESIA

GMTED minus GTOPO30

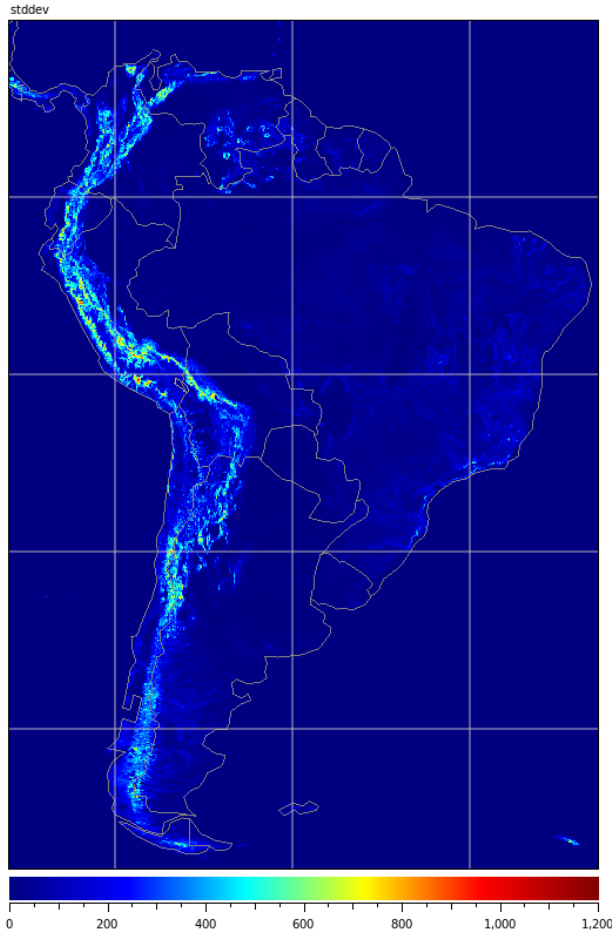


SMALL DIFFERENCES IN CONUS (NOTE NEW COLOR SCALE).

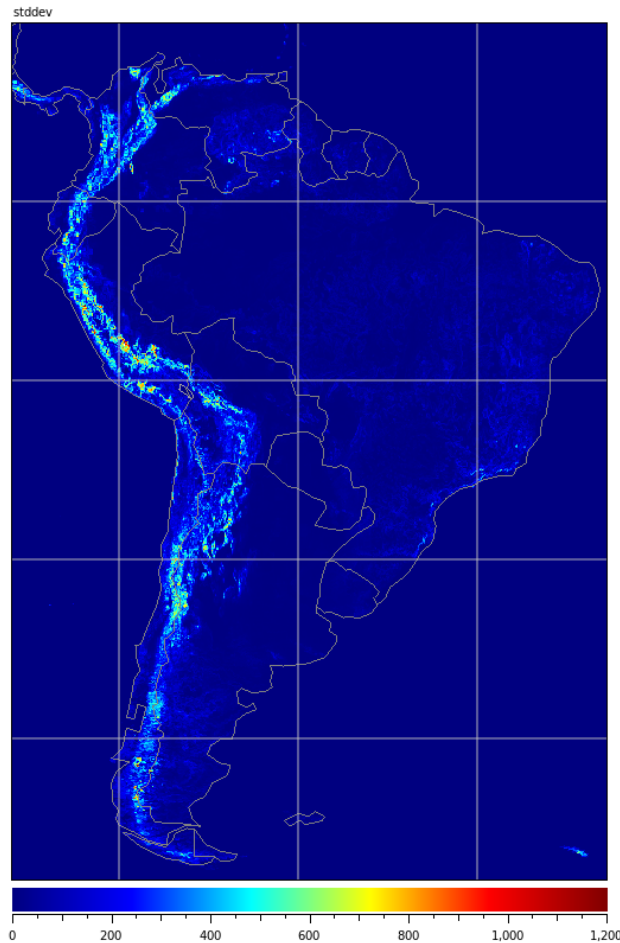
BAD GMTED POINT IN LAKE SUPERIOR (ALSO IN CASPIAN SEA). EASILY FIXABLE.

Terrain Standard Deviation

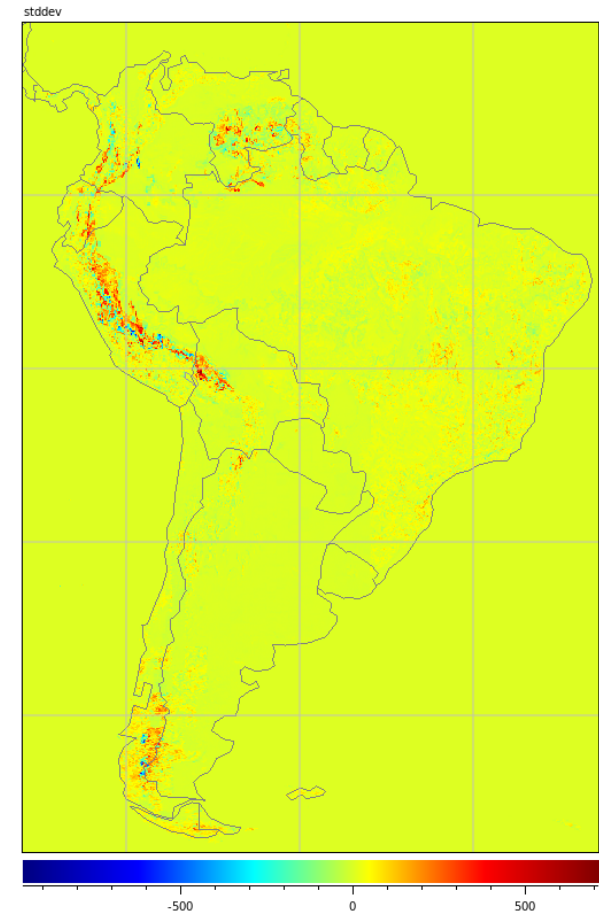
GMTED2010



GTOPO30



GMTED MINUS GTOPO



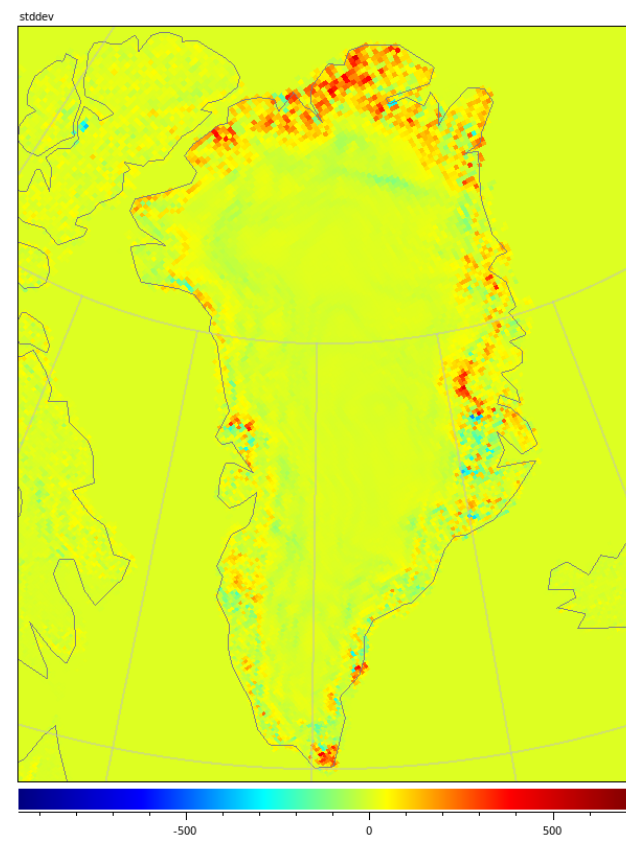
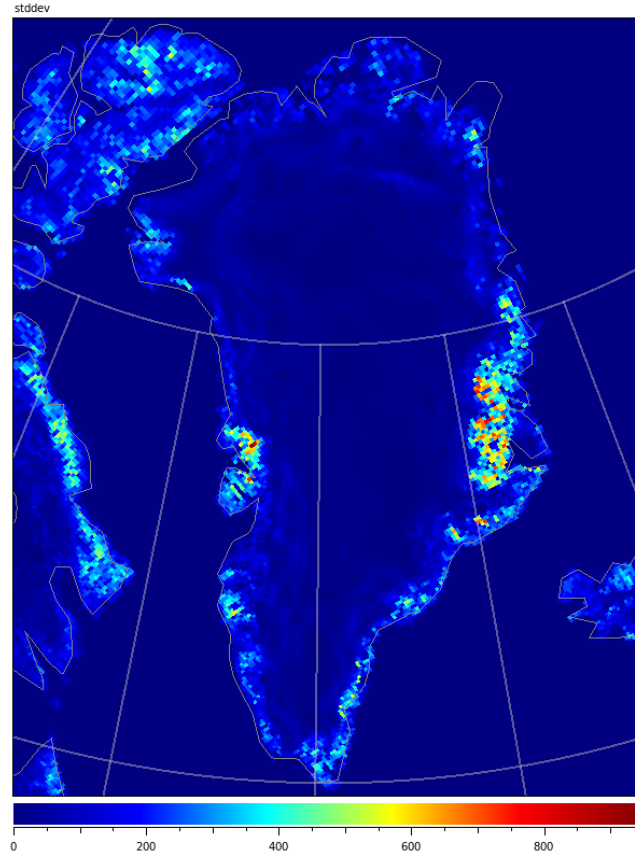
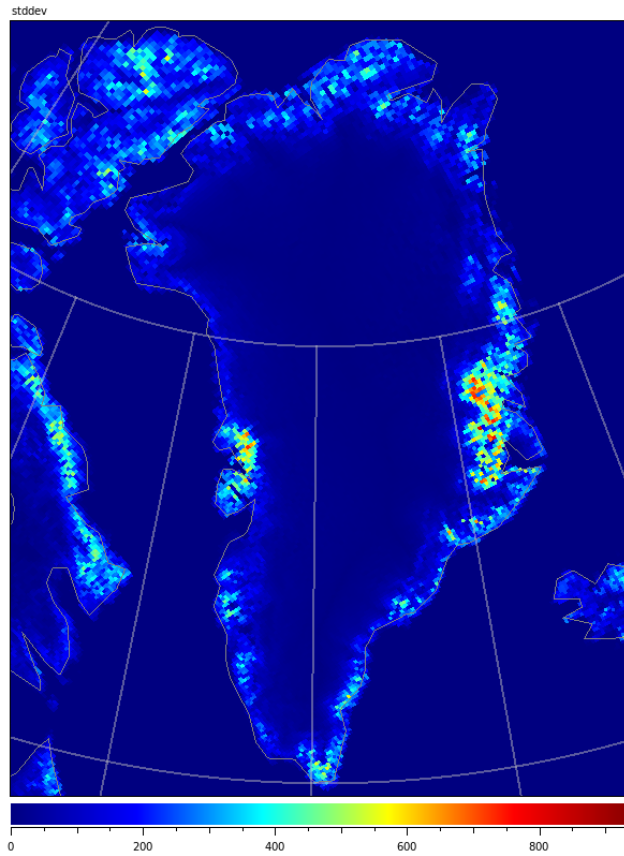
ORANGE/RED INDICATES TERRAIN MORE VARIABLE WITHIN GRID CELL.

Terrain Standard Deviation

GMTED2010

GTOPO30

GMTED MINUS GTOPO

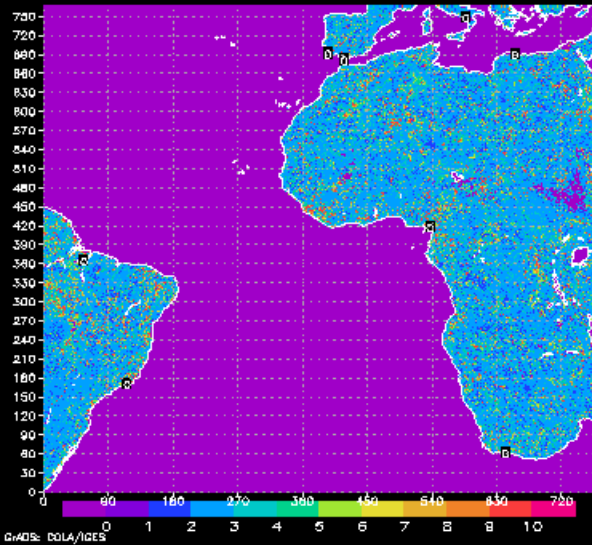


QUESTIONS?

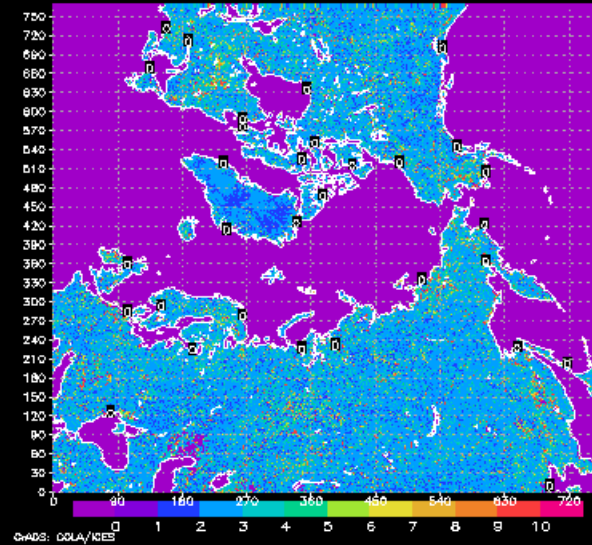
EXTRA SLIDES

CONVEXITY – GMTED2010

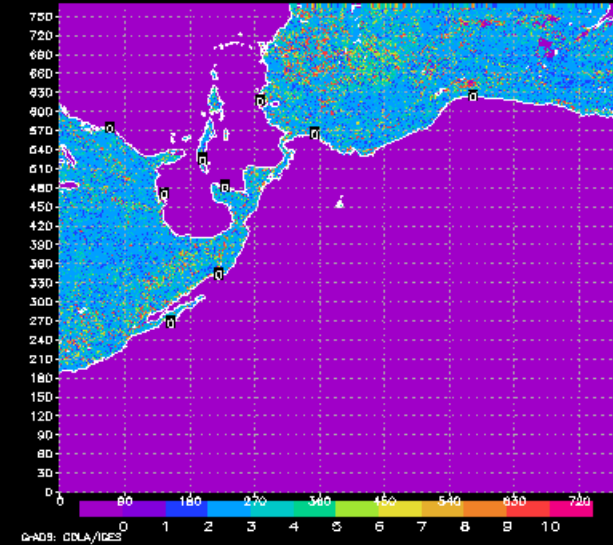
TILE 1 convexity



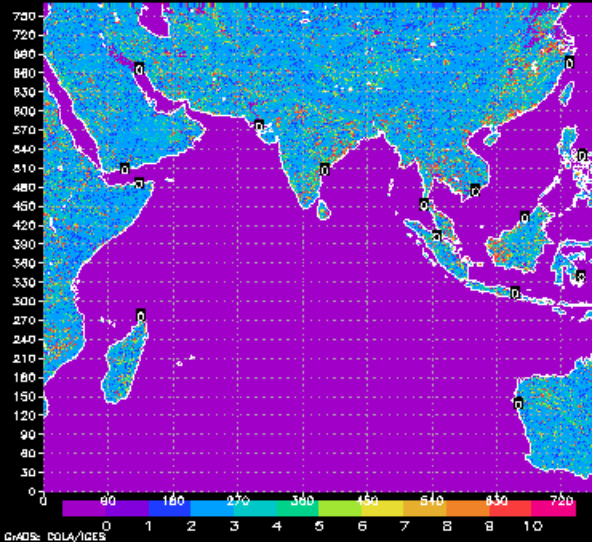
TILE 3 convexity



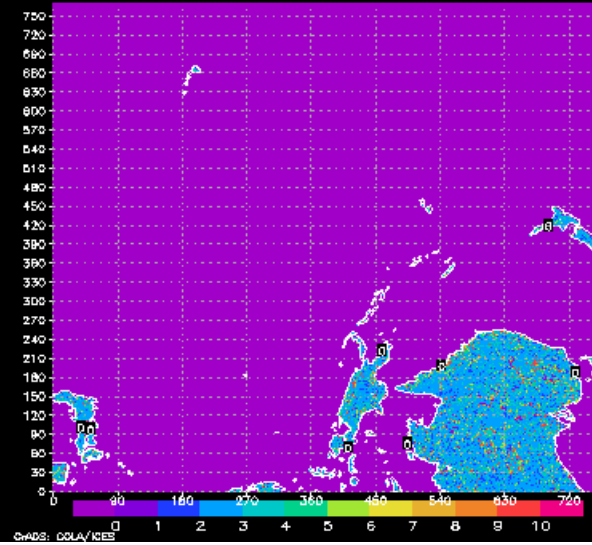
TILE 5 convexity



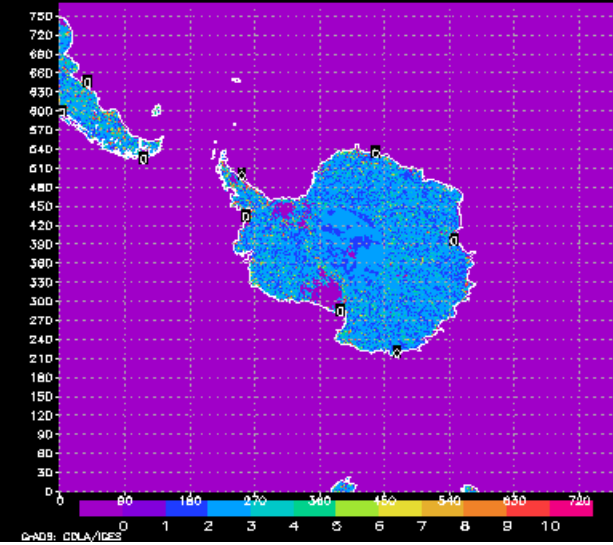
TILE 2 convexity



TILE 4 convexity

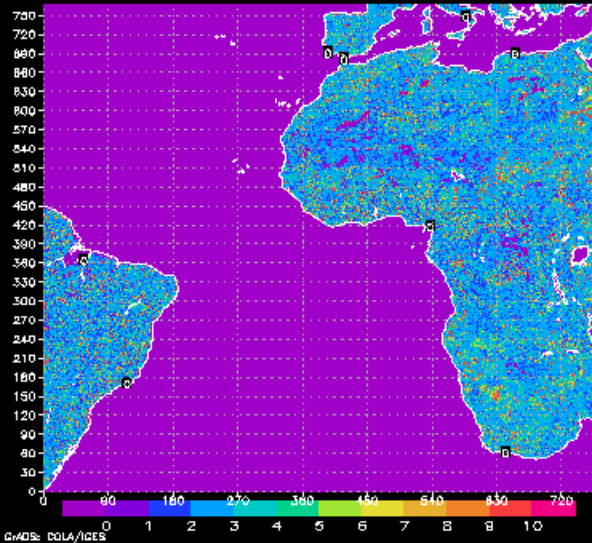


TILE 6 convexity

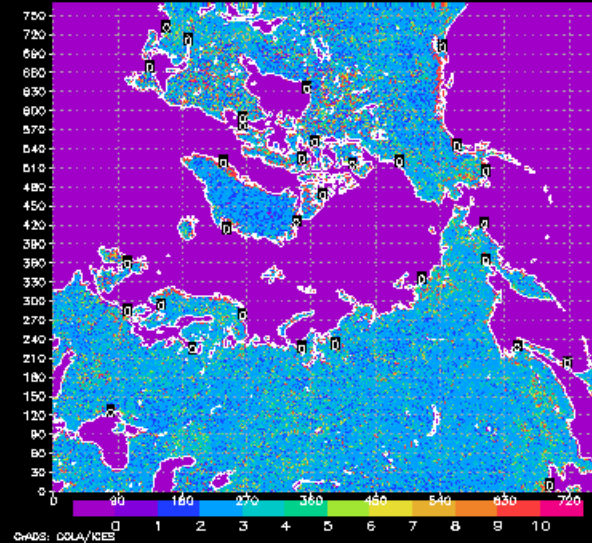


CONVEXITY – GTOPO30

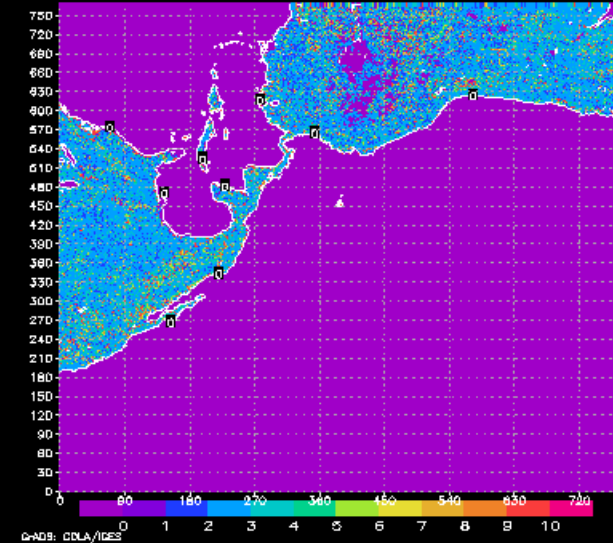
TILE 1 convexity



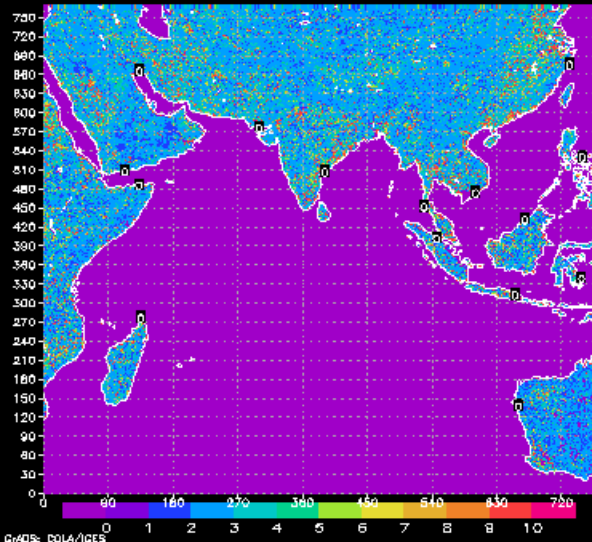
TILE 3 convexity



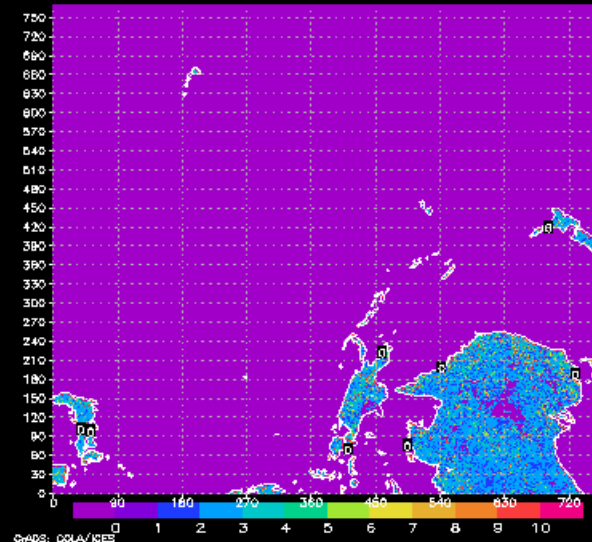
TILE 5 convexity



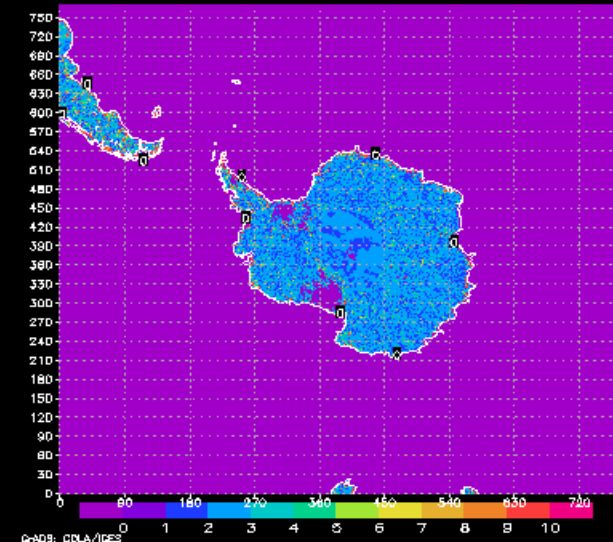
TILE 2 convexity



TILE 4 convexity

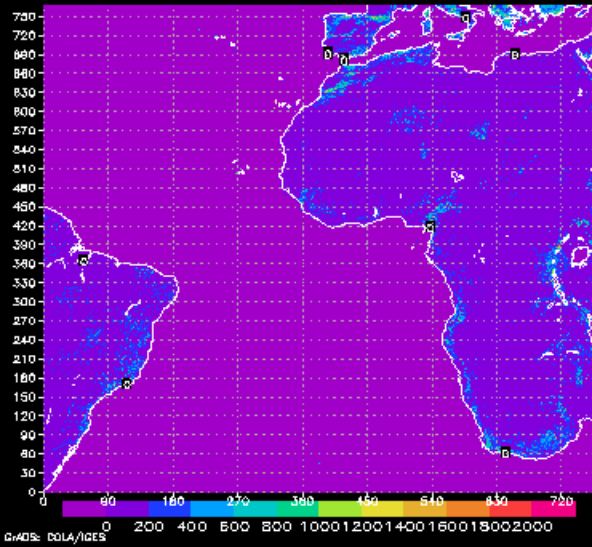


TILE 6 convexity

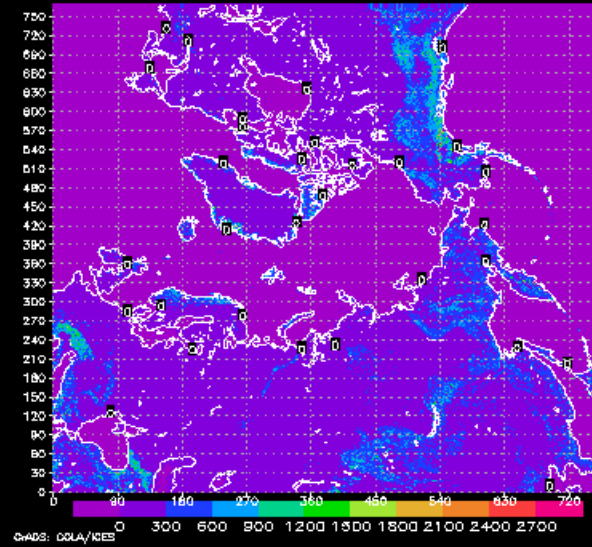


ELVMAX – GMTED2010

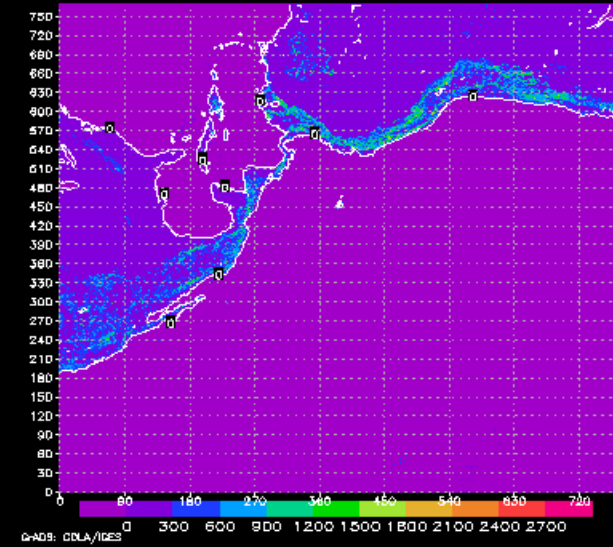
TILE 1 elvmax



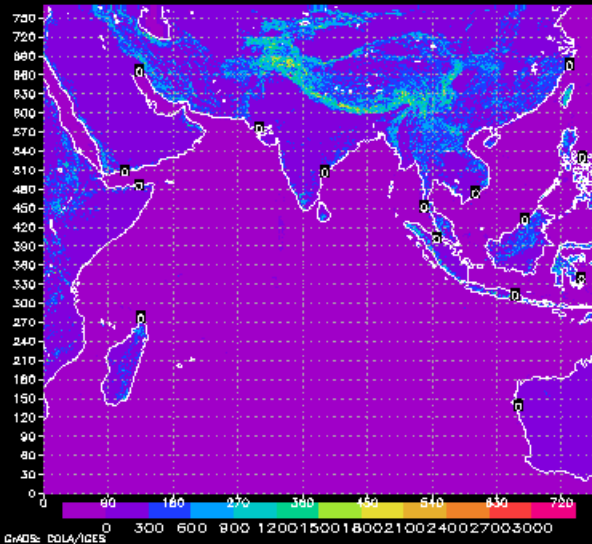
TILE 3 elvmax



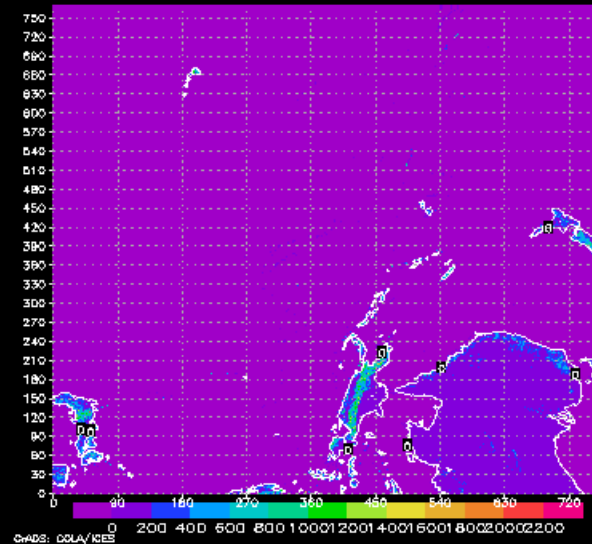
TILE 5 elvmax



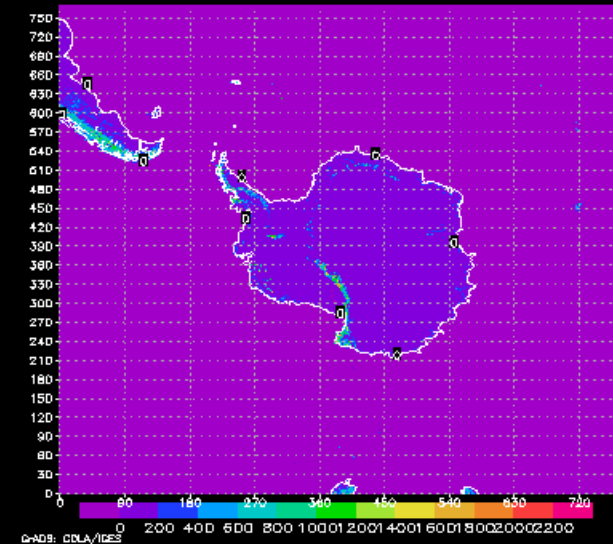
TILE 2 elvmax



TILE 4 elvmax

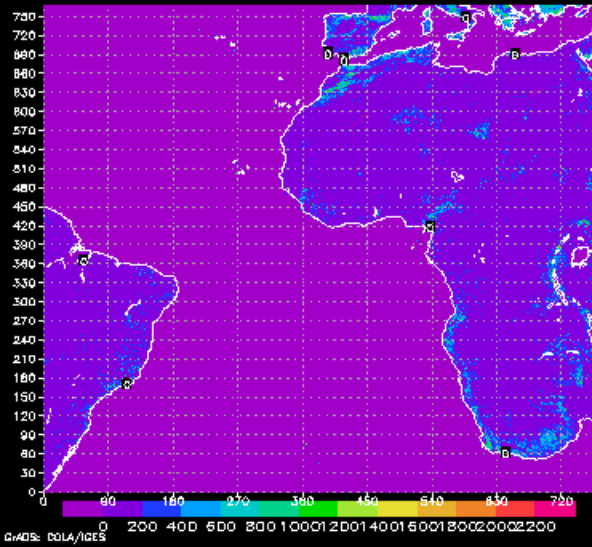


TILE 6 elvmax

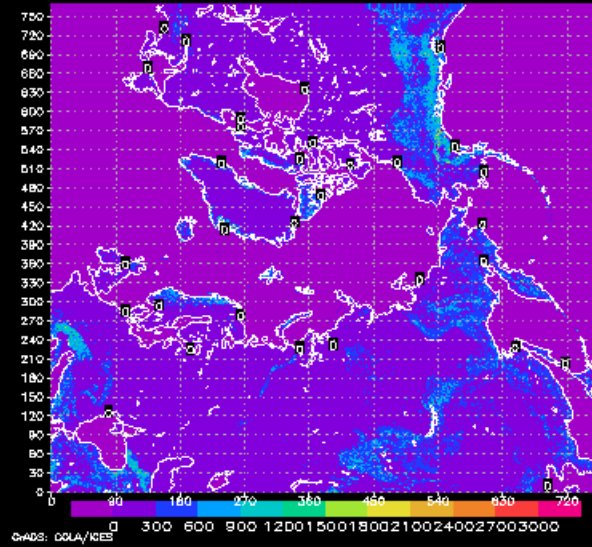


ELVMAX – GTOPO30

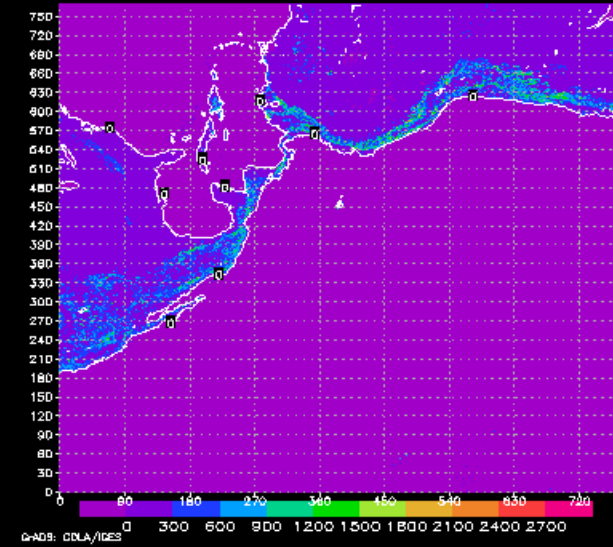
TILE 1 elvmax



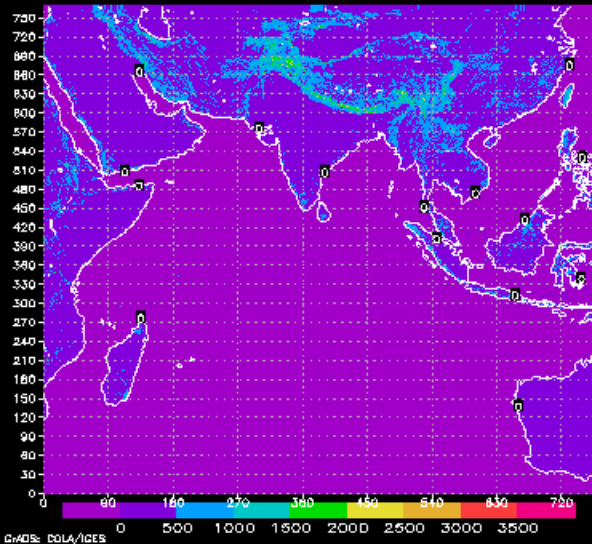
TILE 3 elvmax



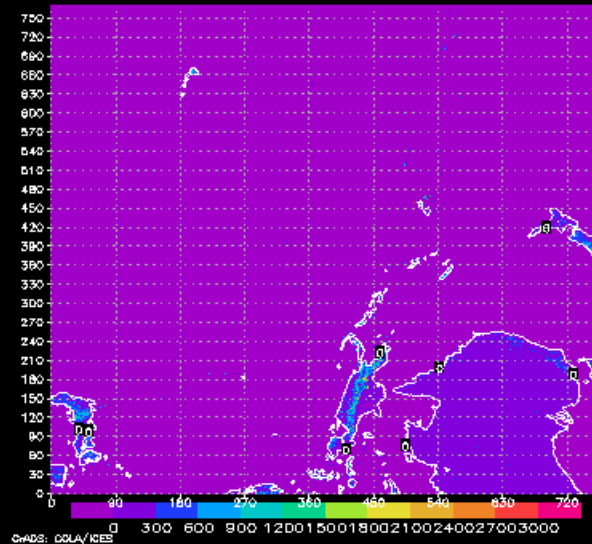
TILE 5 elvmax



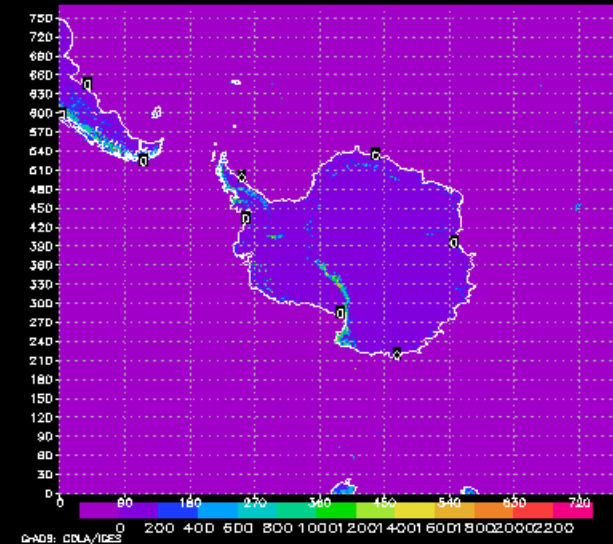
TILE 2 elvmax



TILE 4 elvmax

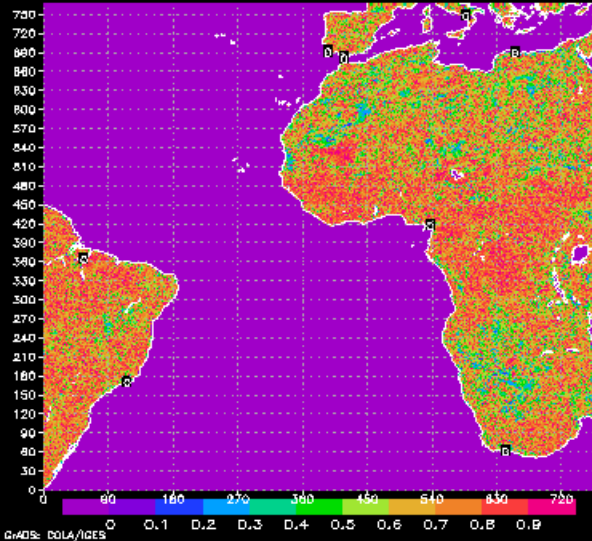


TILE 6 elvmax

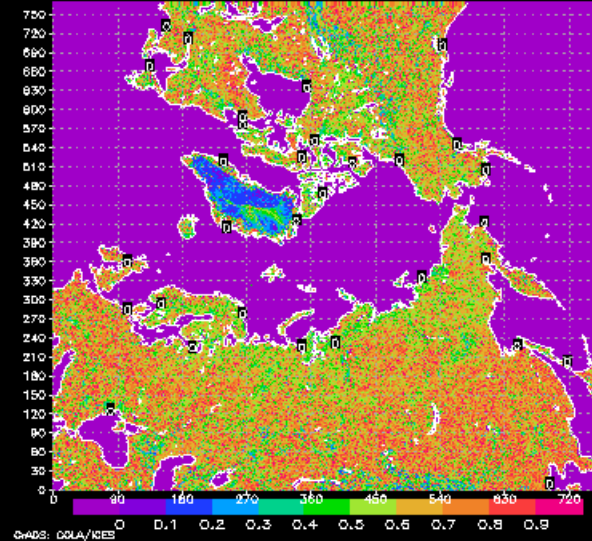


GAMMA – GMTEED2010

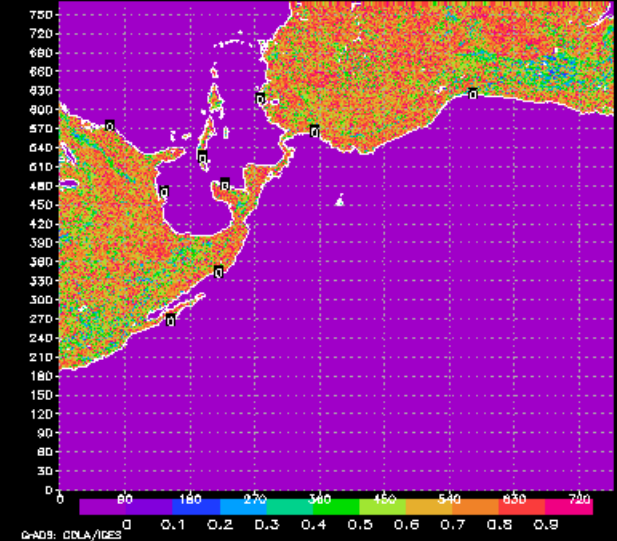
TILE 1 gamma



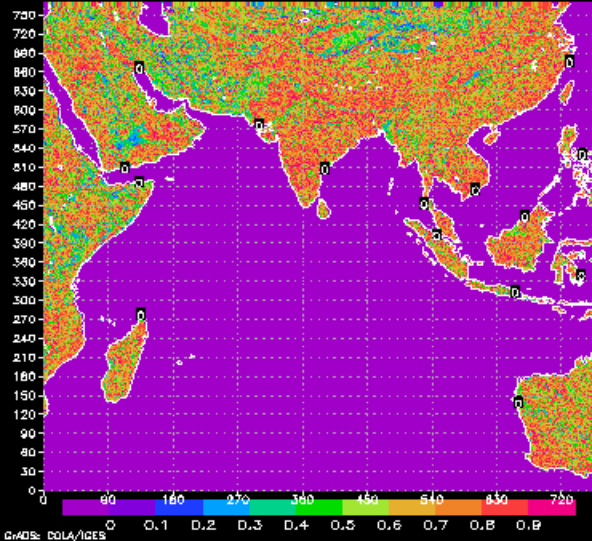
TILE 3 gamma



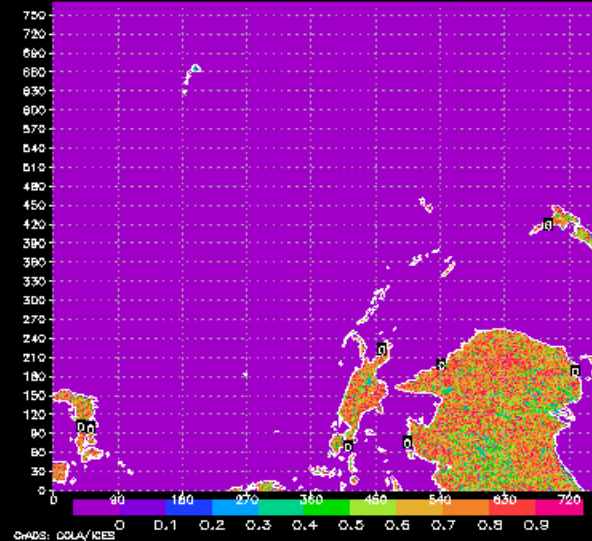
TILE 5 gamma



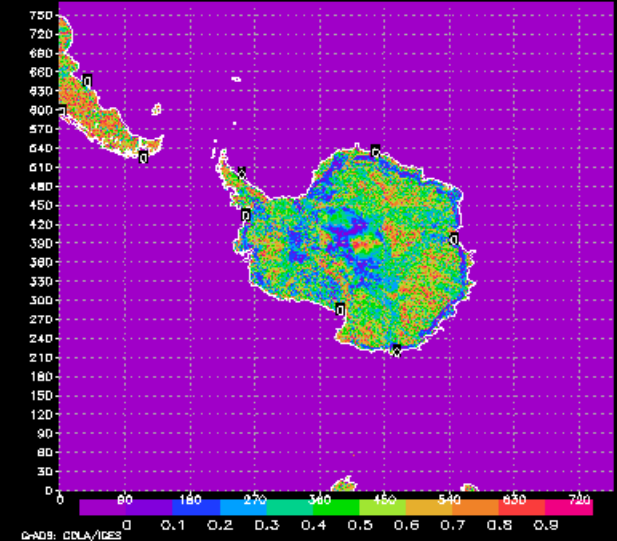
TILE 2 gamma



TILE 4 gamma

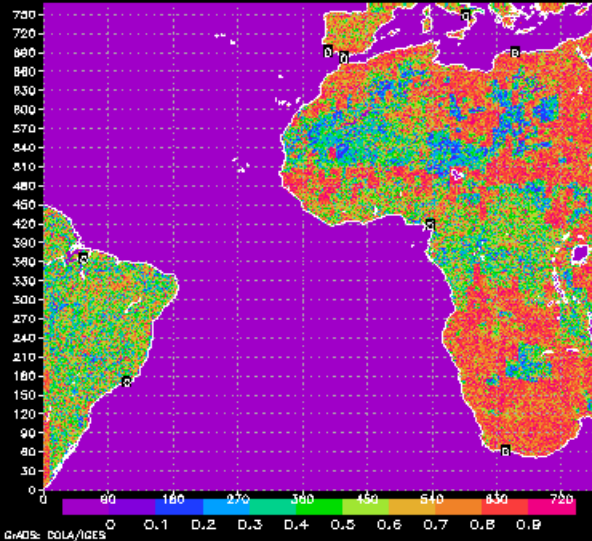


TILE 6 gamma

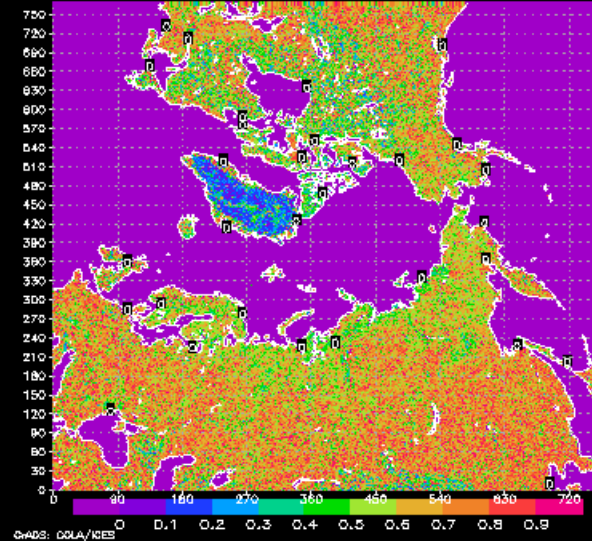


GAMMA – GTOPO30

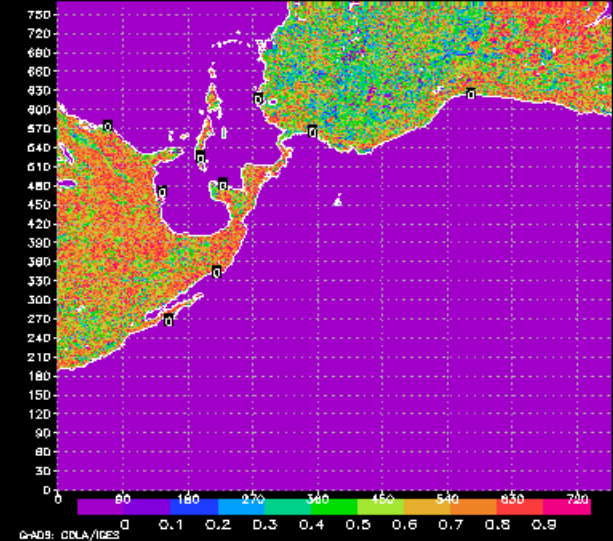
TILE 1 gamma



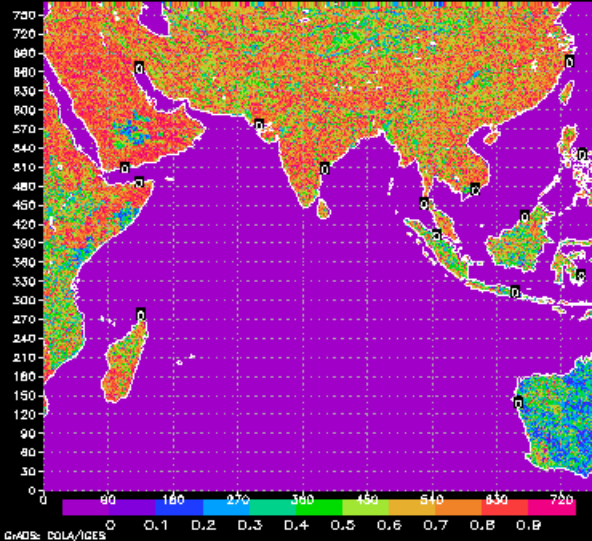
TILE 3 gamma



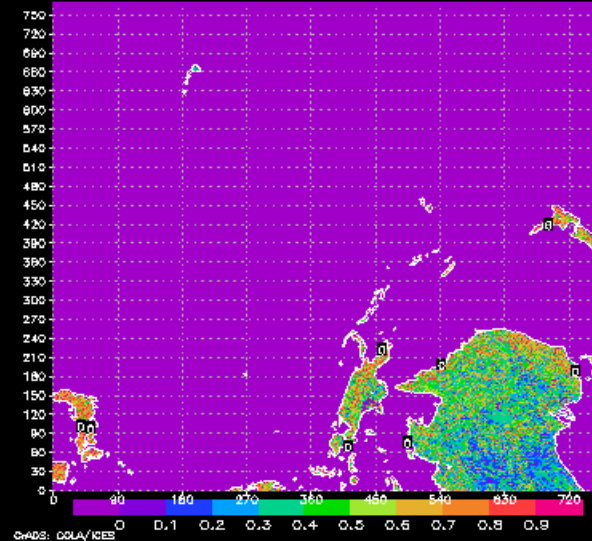
TILE 5 gamma



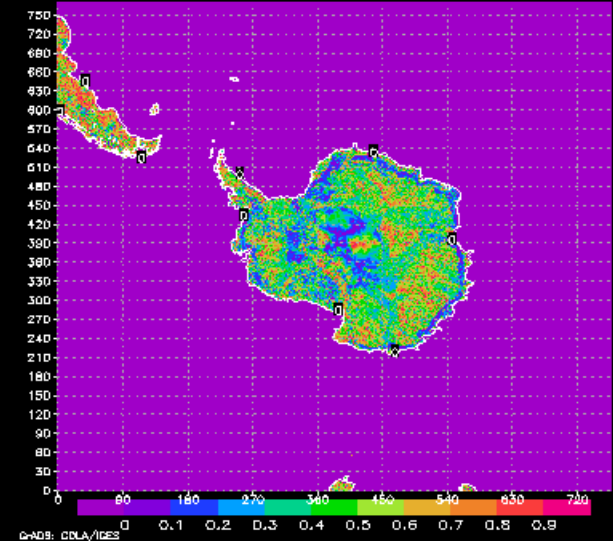
TILE 2 gamma



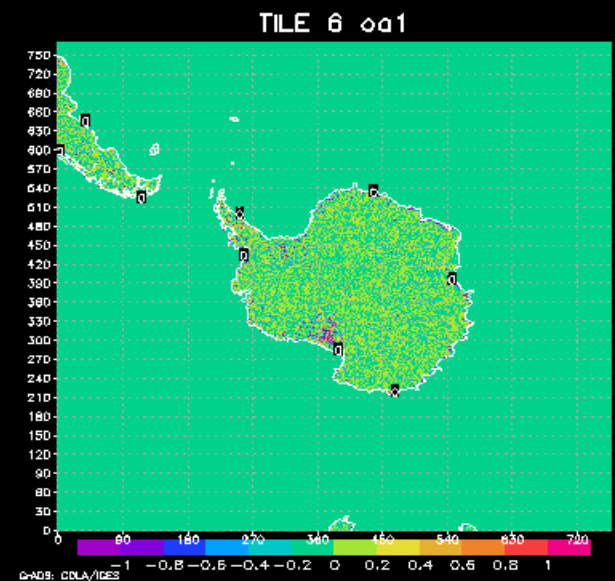
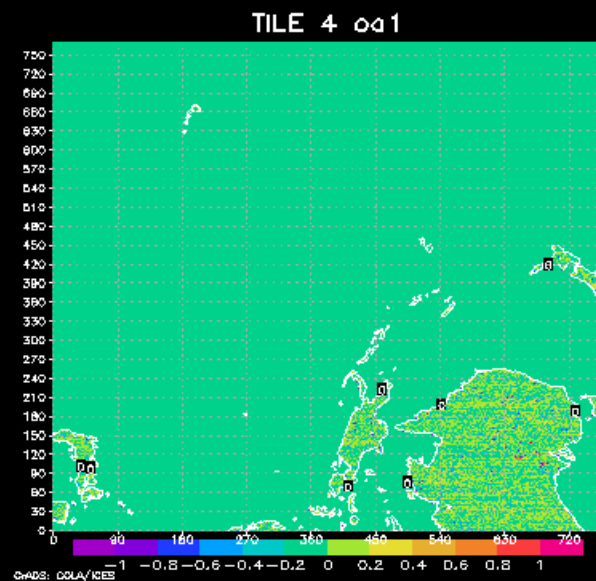
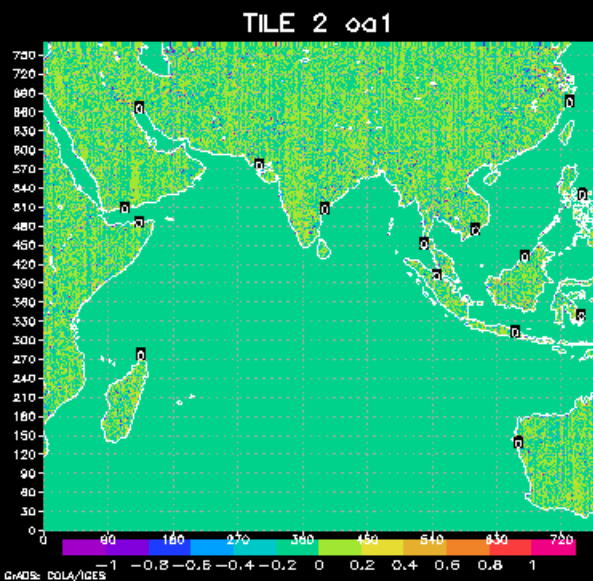
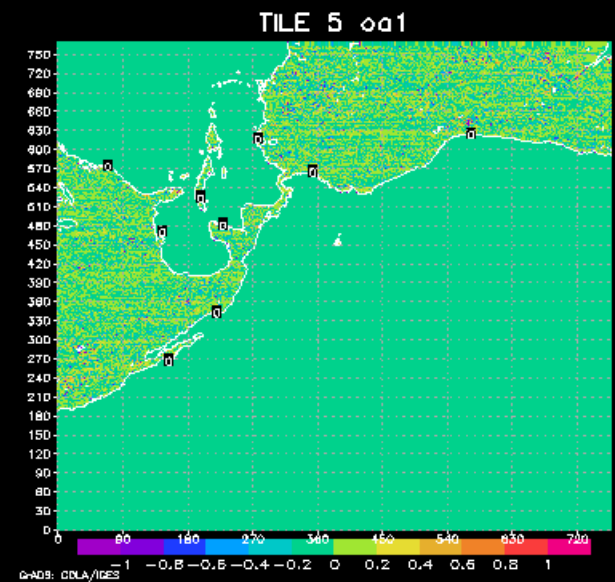
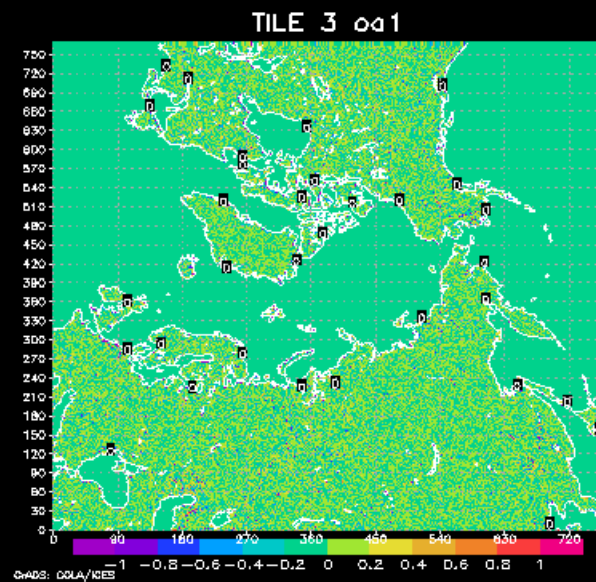
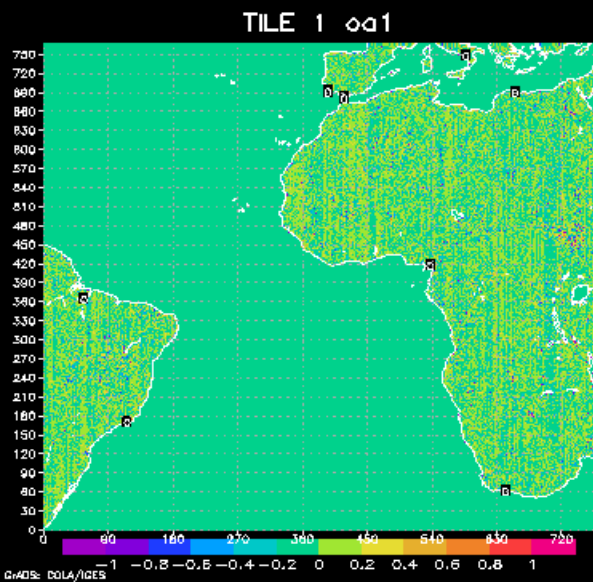
TILE 4 gamma



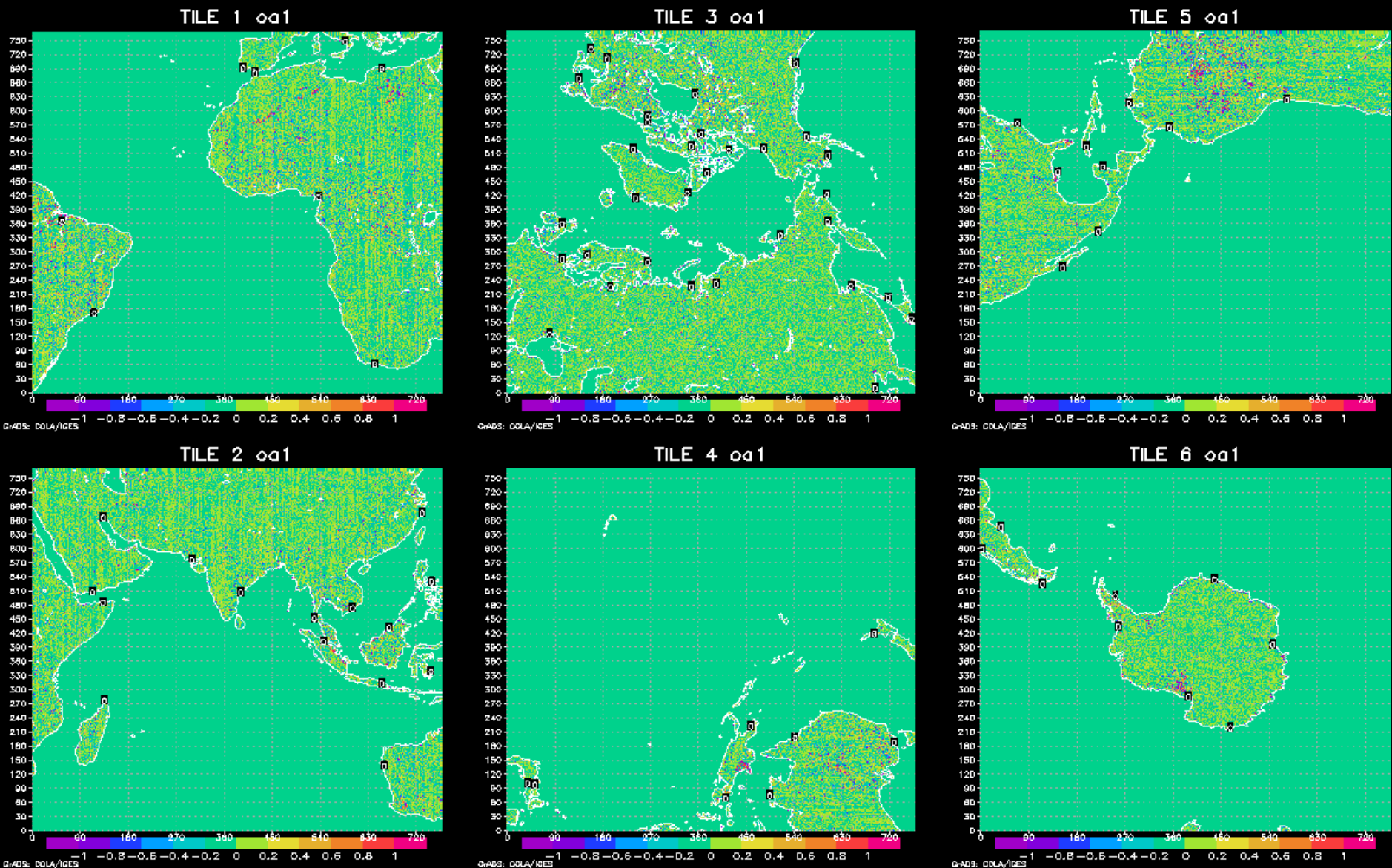
TILE 6 gamma



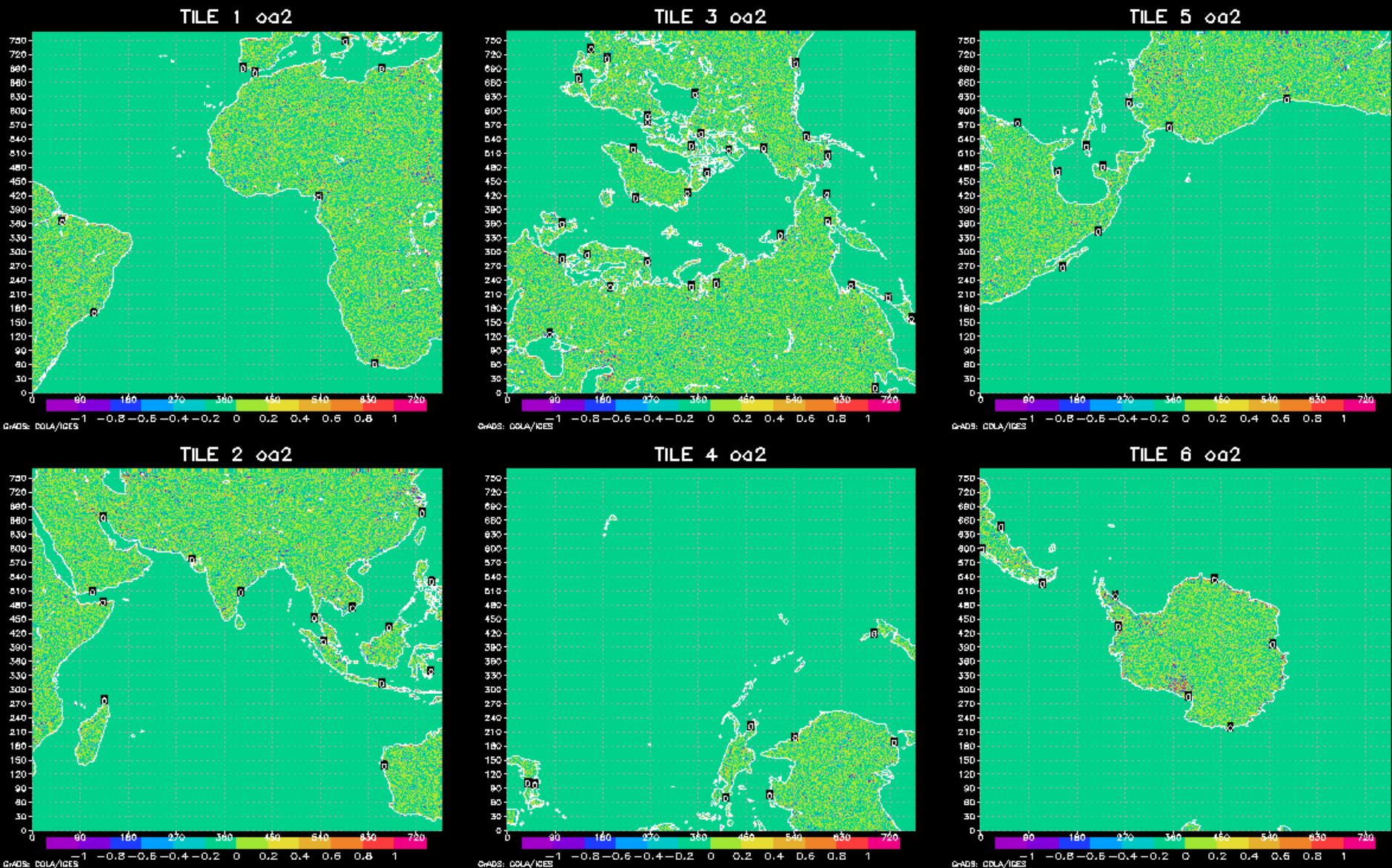
OA1 – GMTED2010



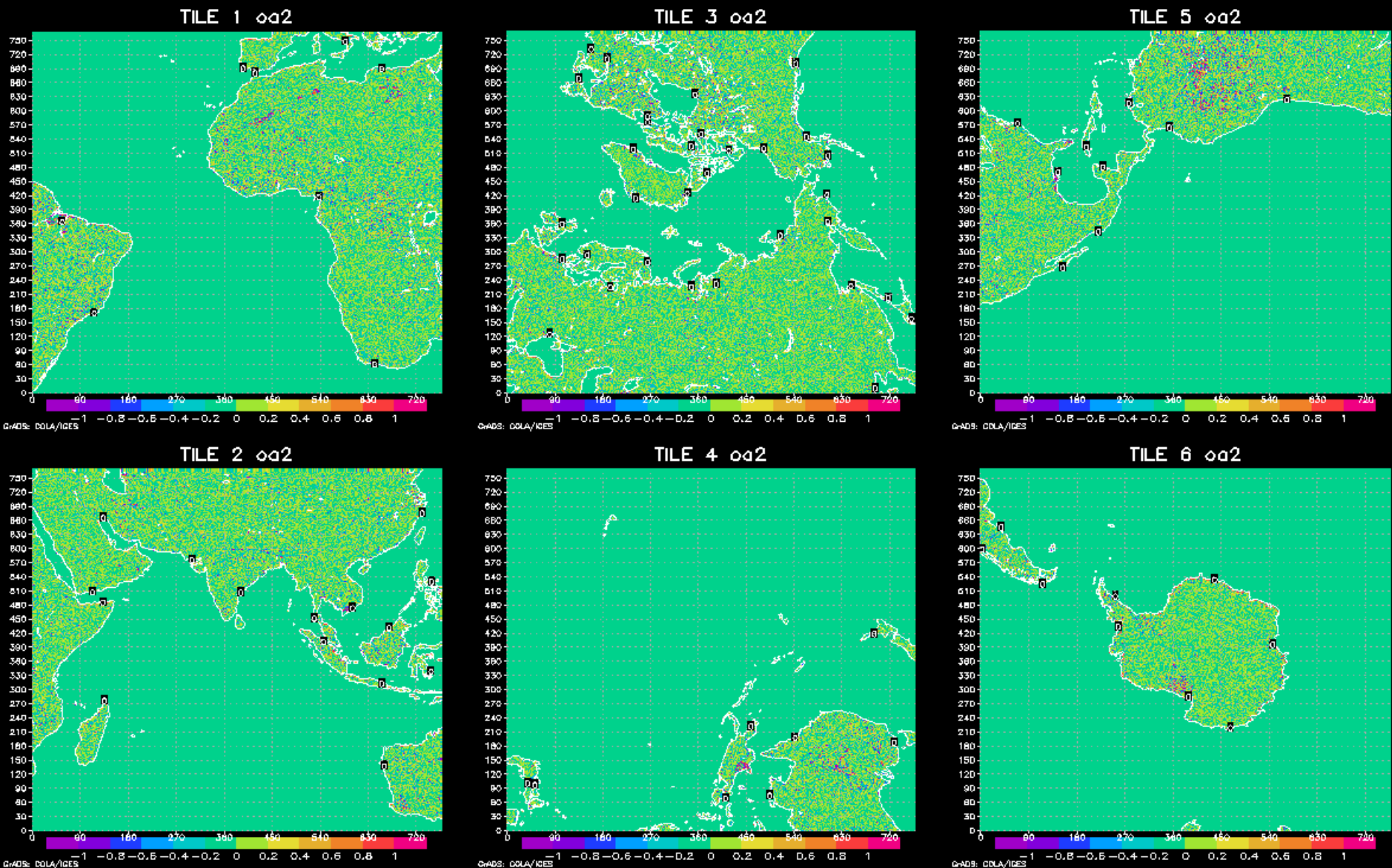
OA1 – GTOPO30



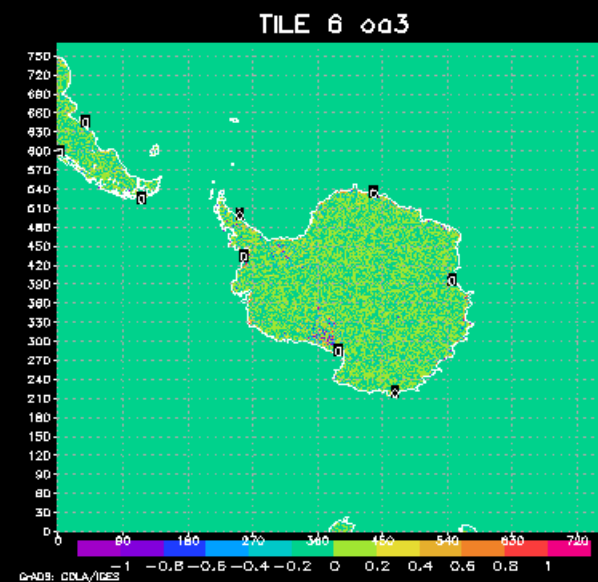
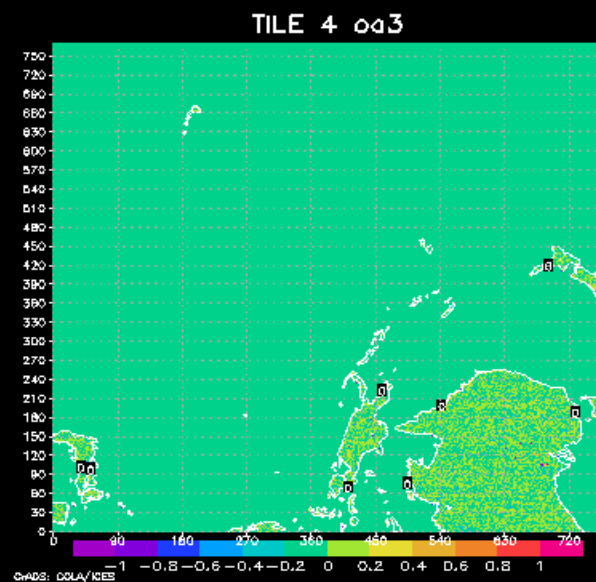
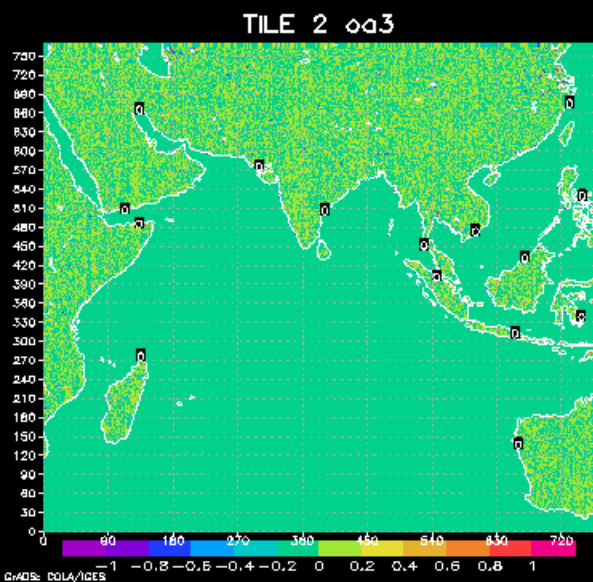
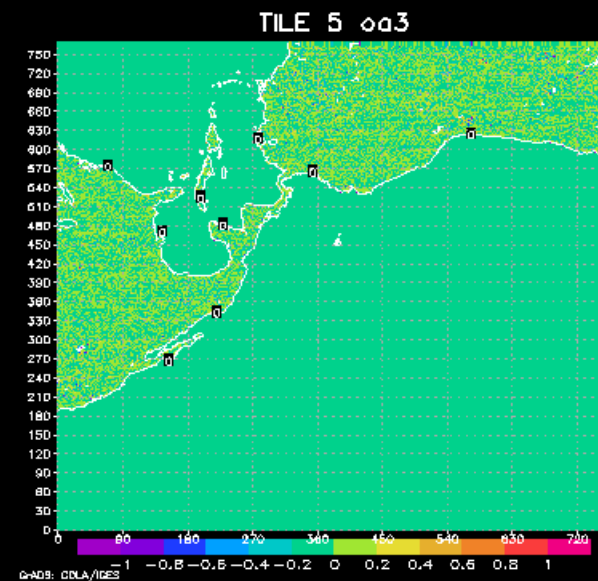
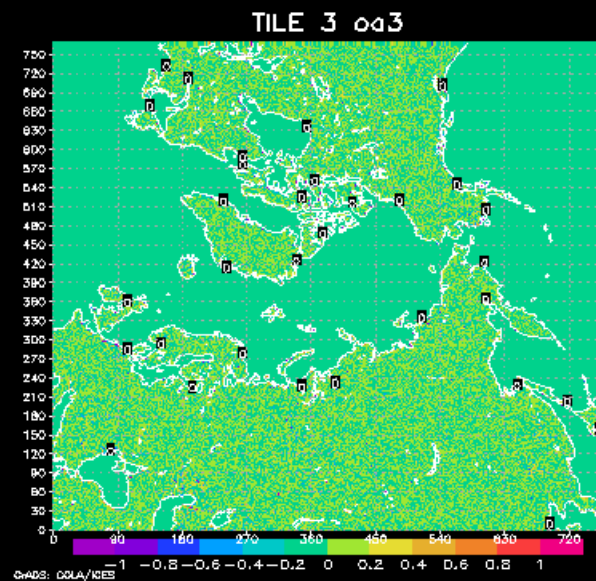
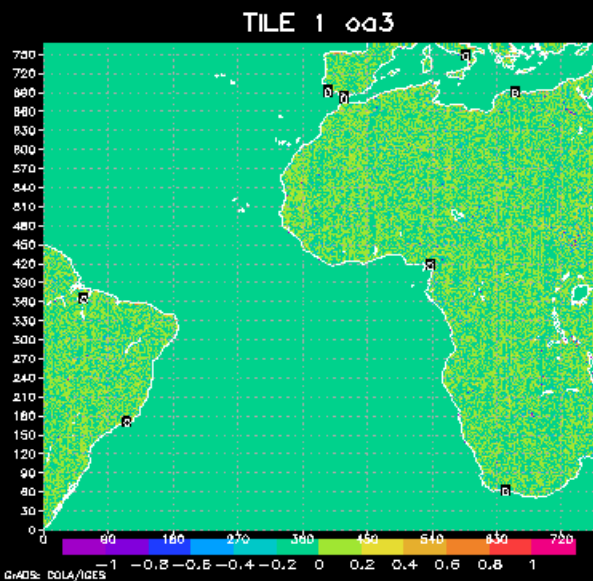
OA2 – GMTED2010



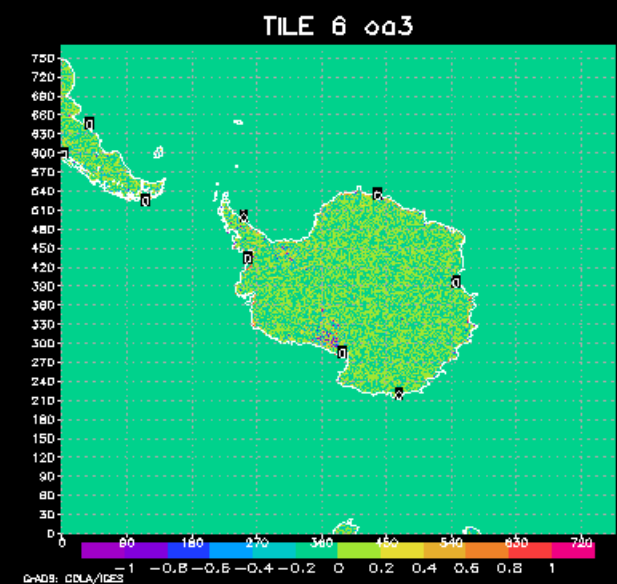
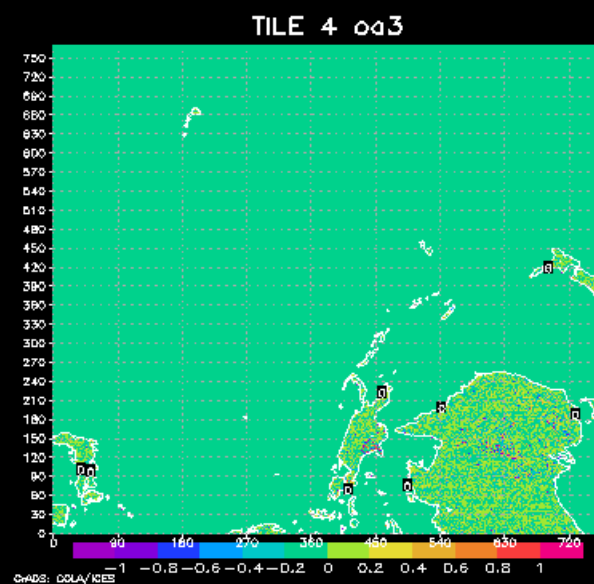
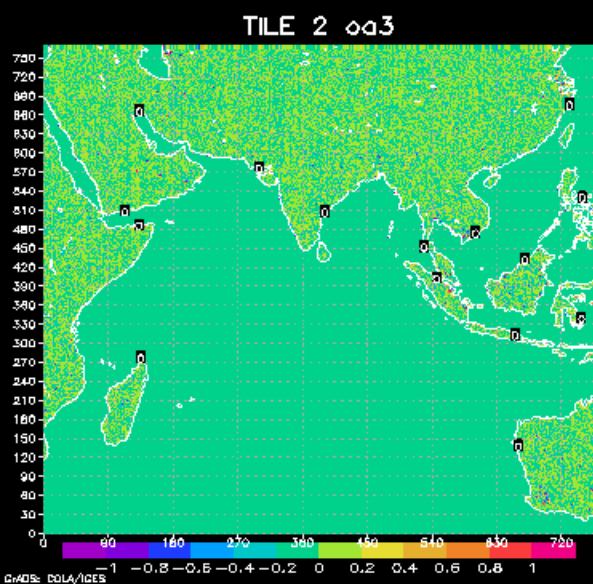
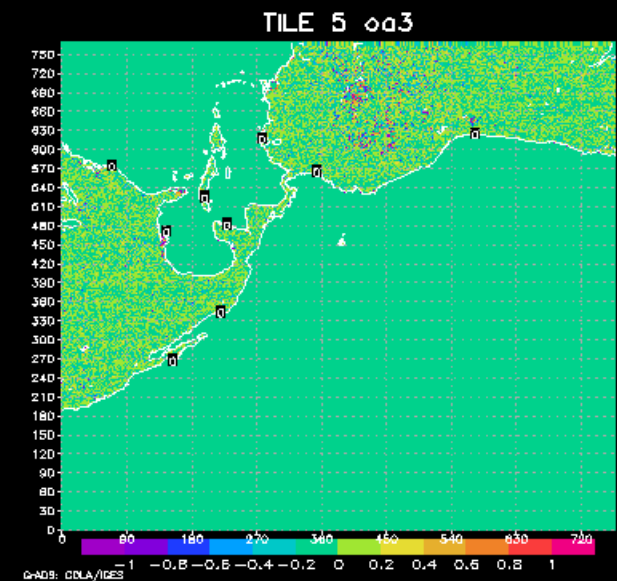
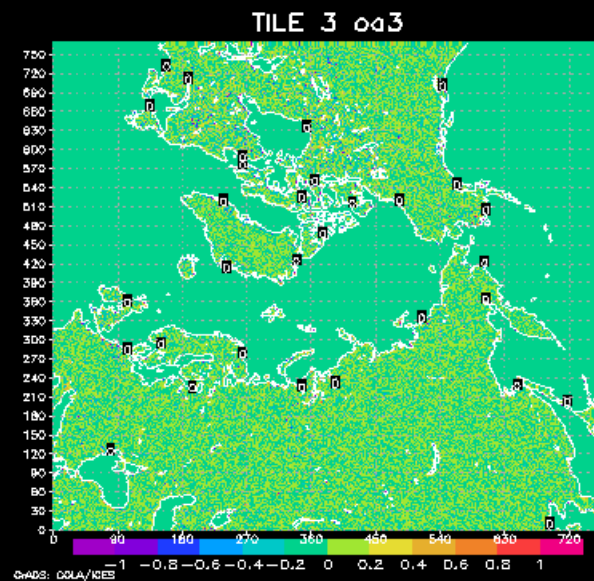
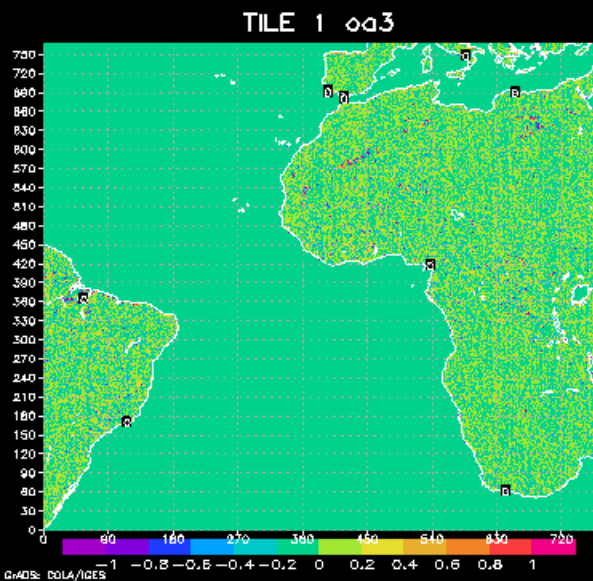
OA2 – GTOPO30



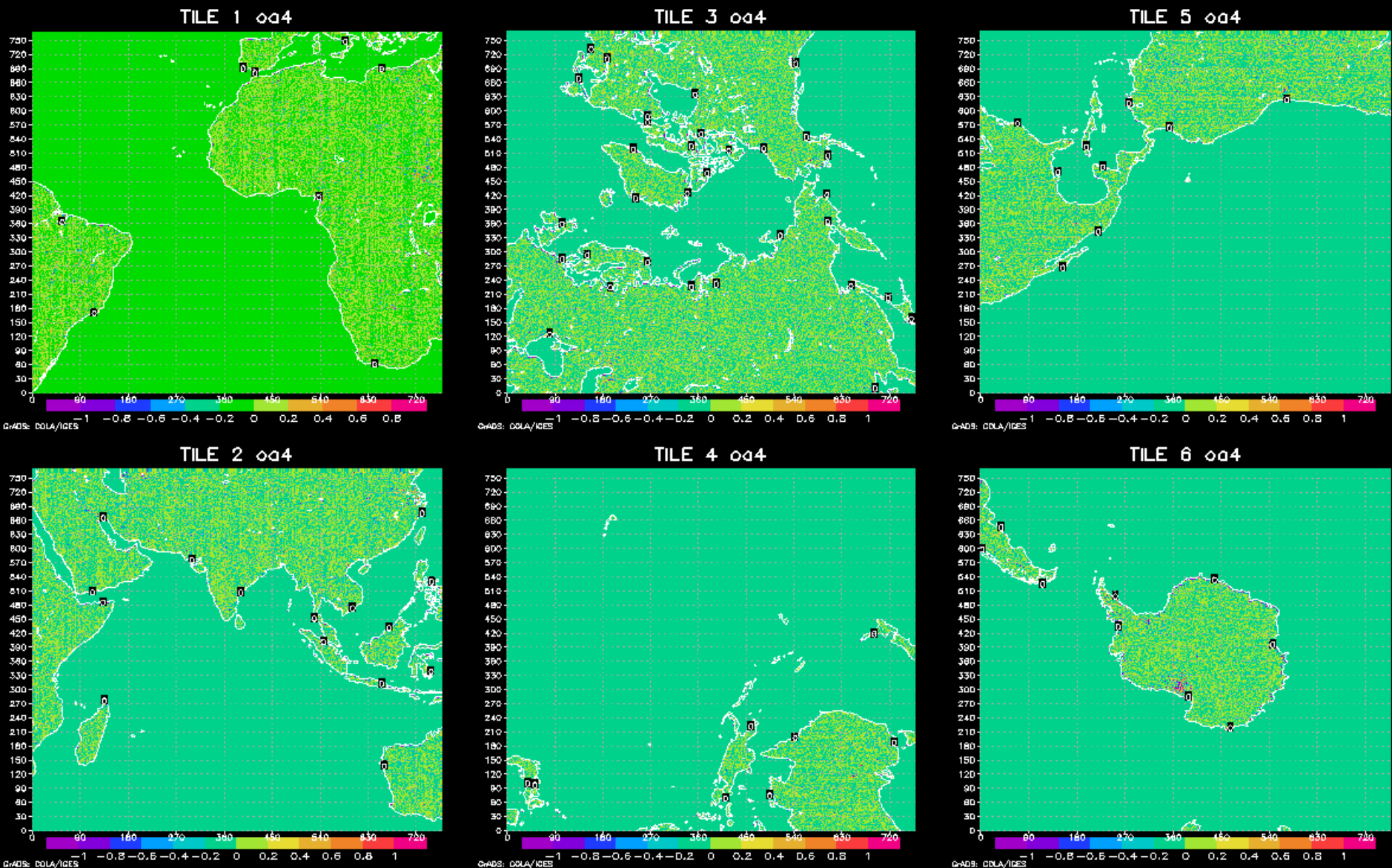
OA3 – GMTED2010



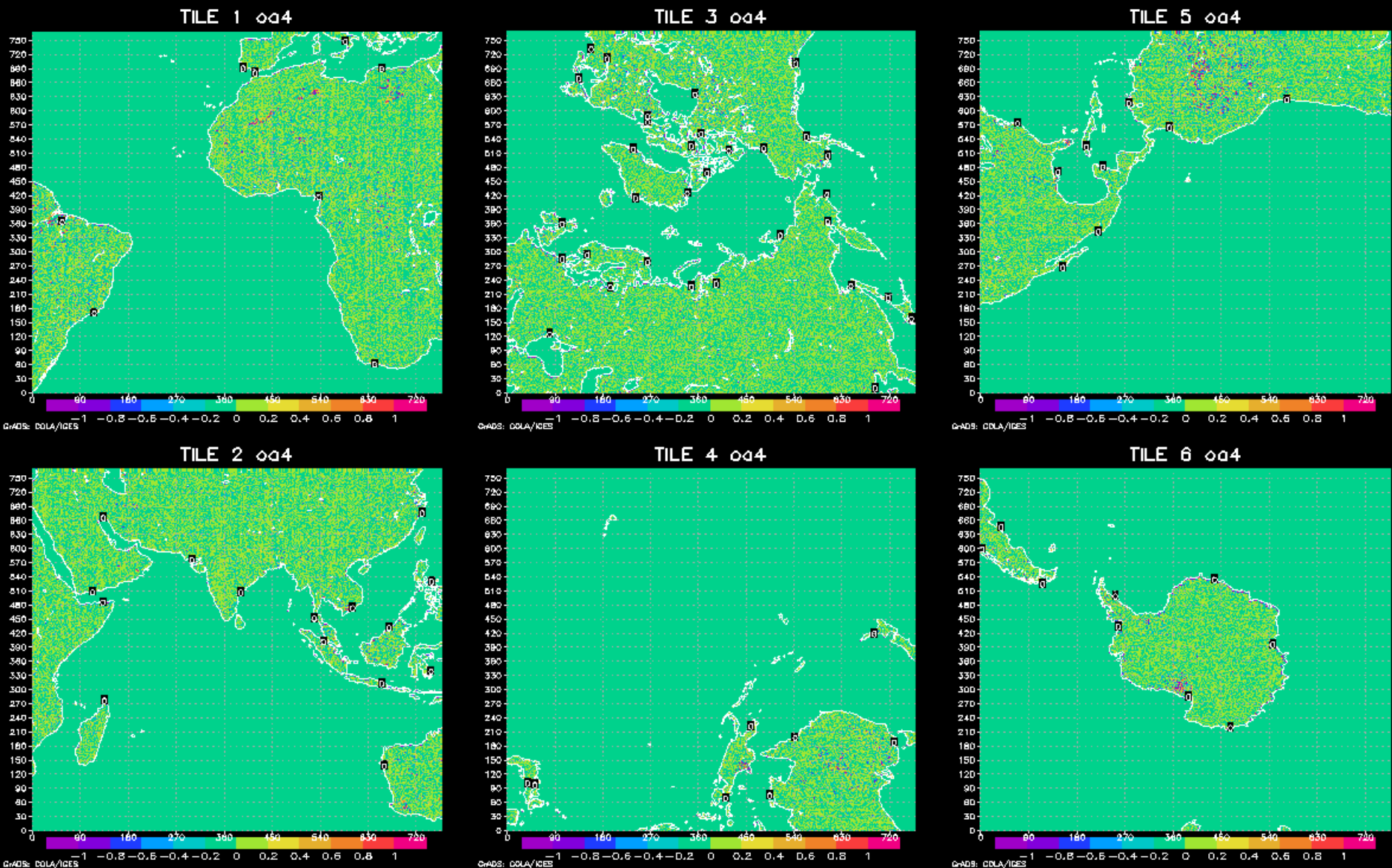
OA3 – GTOPO30



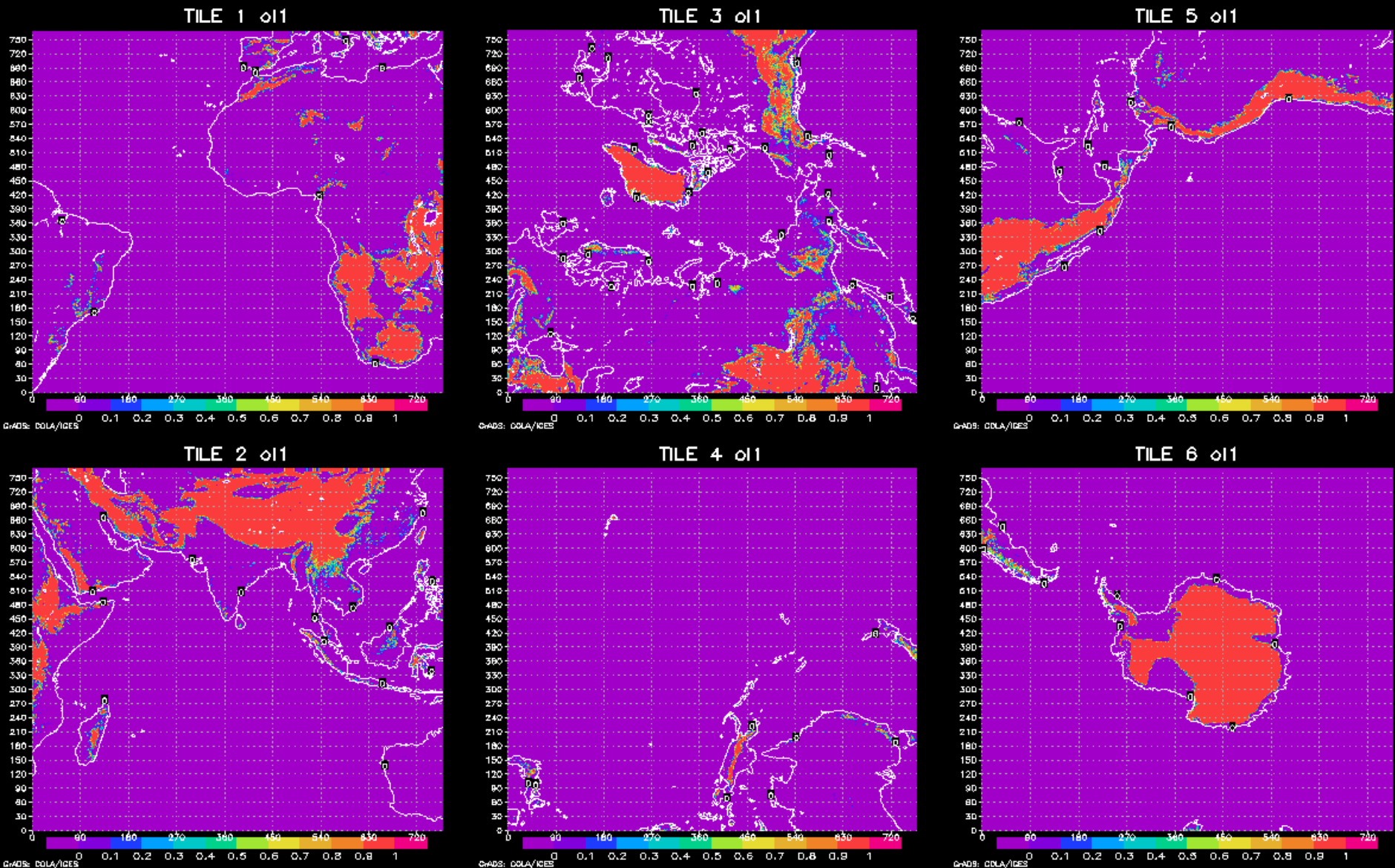
OA4 – GMTED2010



OA4 – GTOPO30

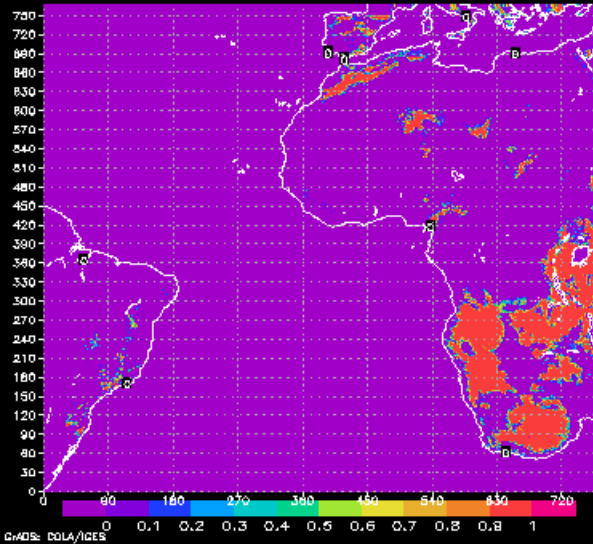


OL1 – GMTED2010

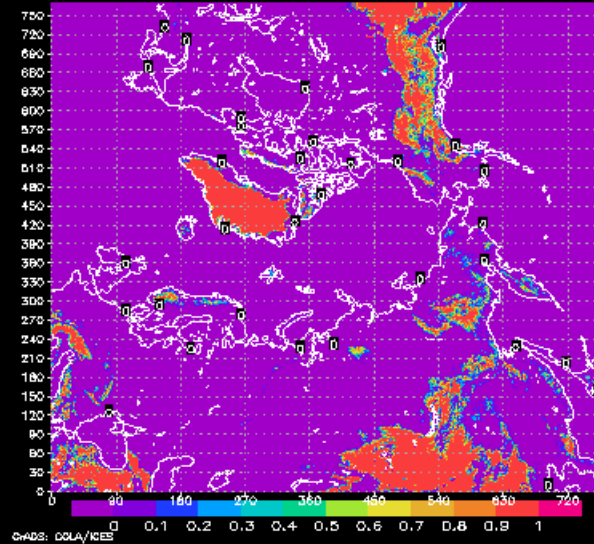


OL1 – GTOPO30

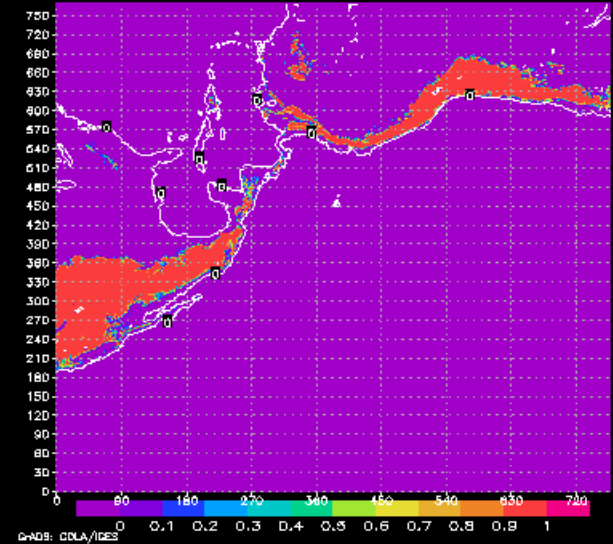
TILE 1 $\Delta 11$



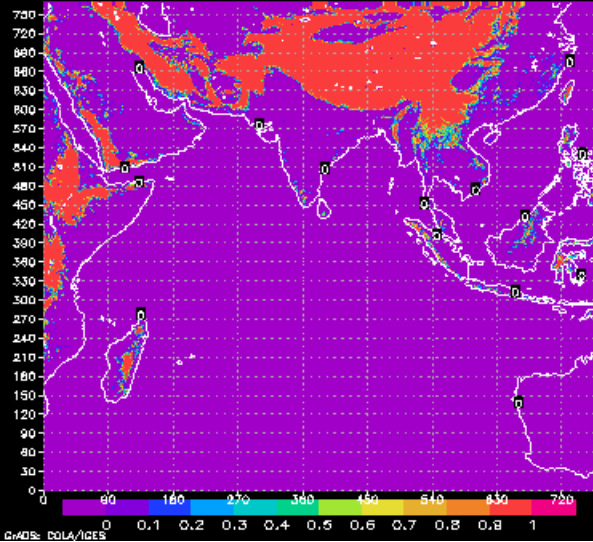
TILE 3 $\Delta 11$



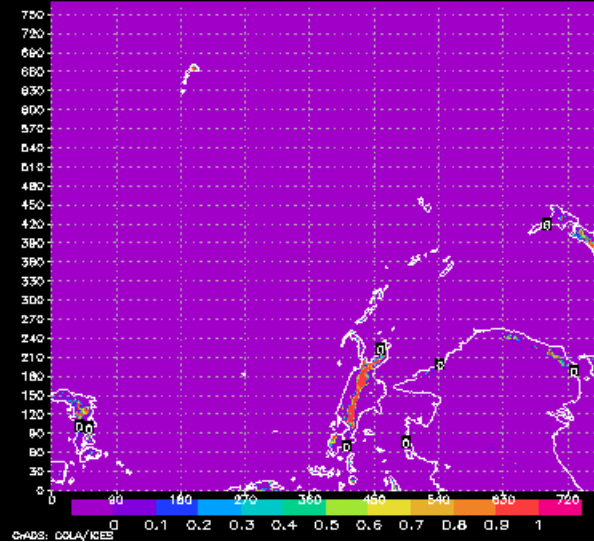
TILE 5 $\Delta 11$



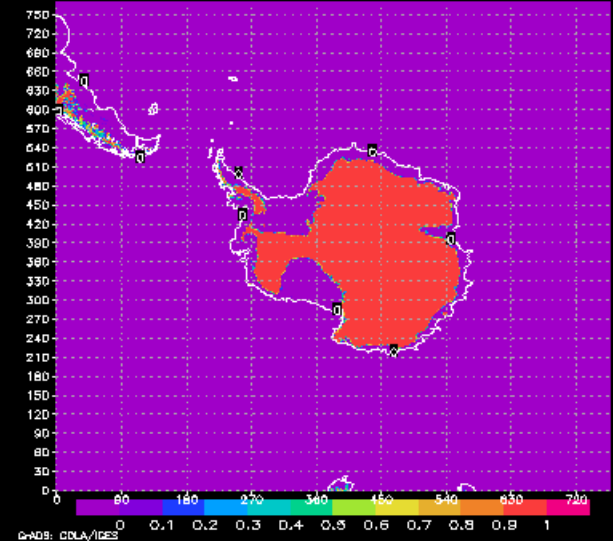
TILE 2 $\Delta 11$



TILE 4 $\Delta 11$

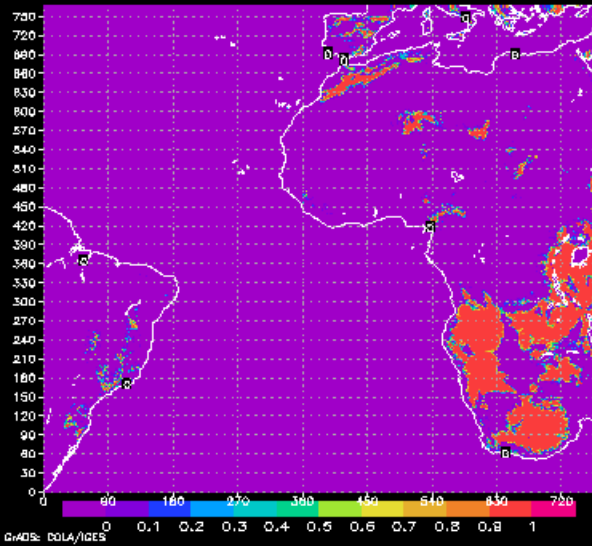


TILE 6 $\Delta 11$

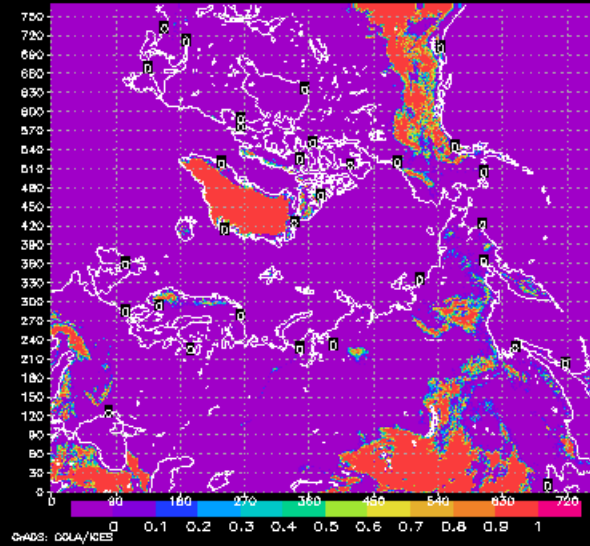


OL2 – GMTED2010

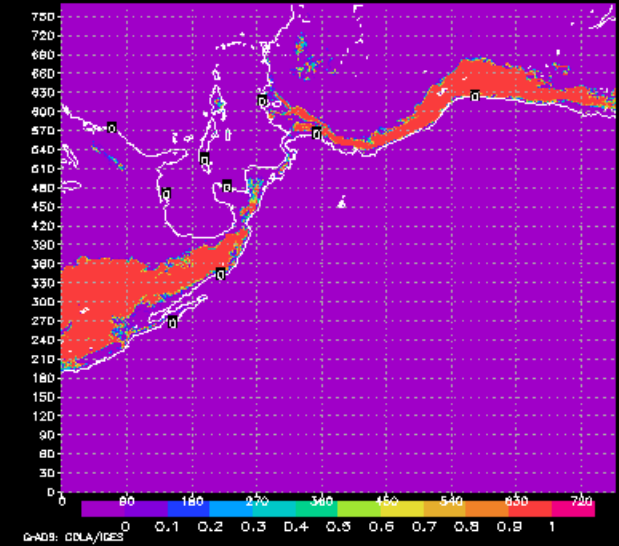
TILE 1 $\phi 12$



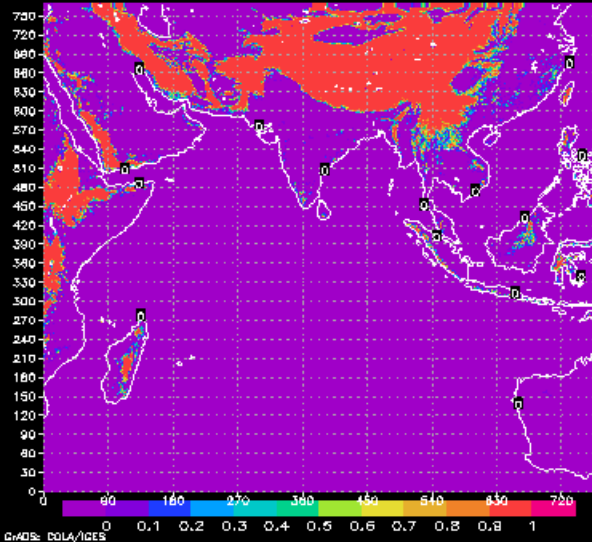
TILE 3 $\phi 12$



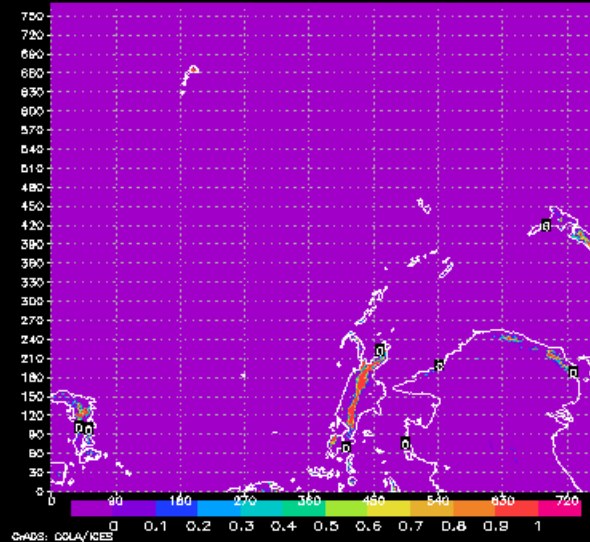
TILE 5 $\phi 12$



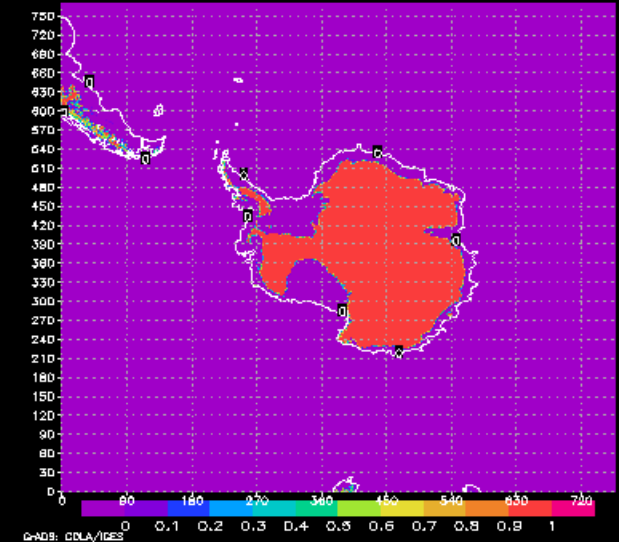
TILE 2 $\phi 12$



TILE 4 $\phi 12$

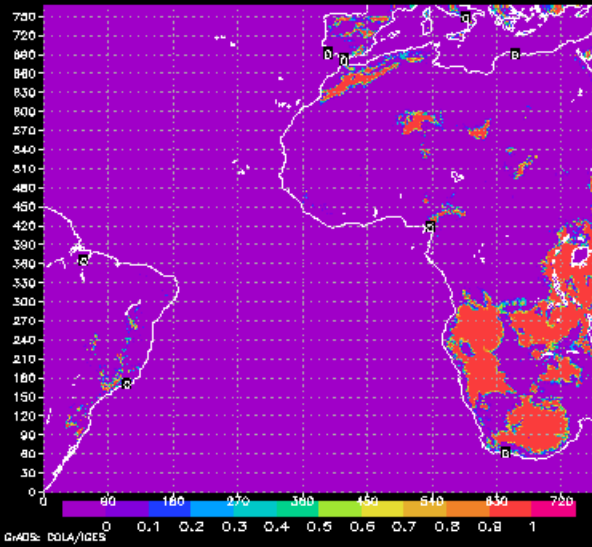


TILE 6 $\phi 12$

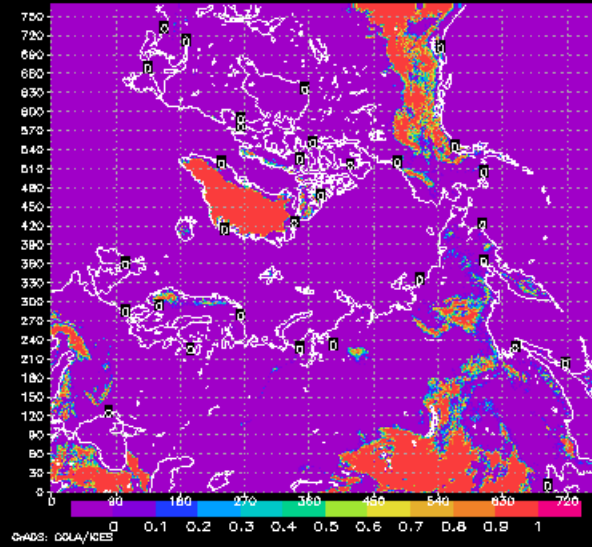


OL2 – GTOPO30

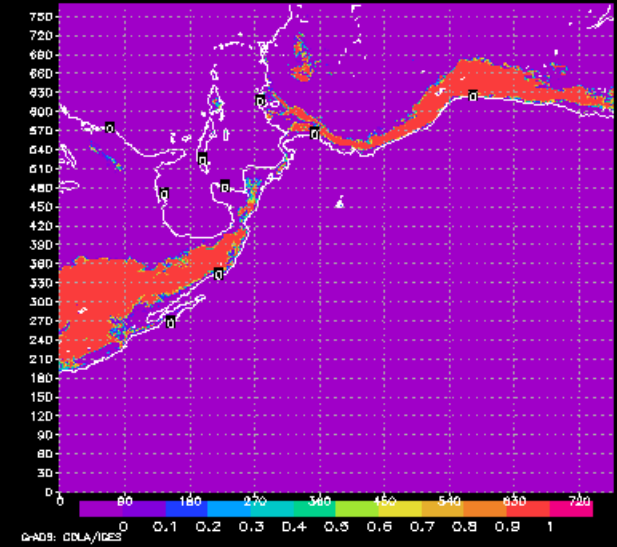
TILE 1 Δt_2



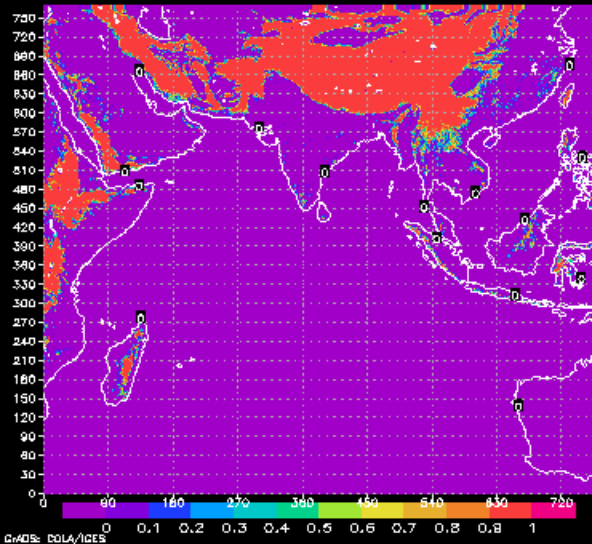
TILE 3 Δt_2



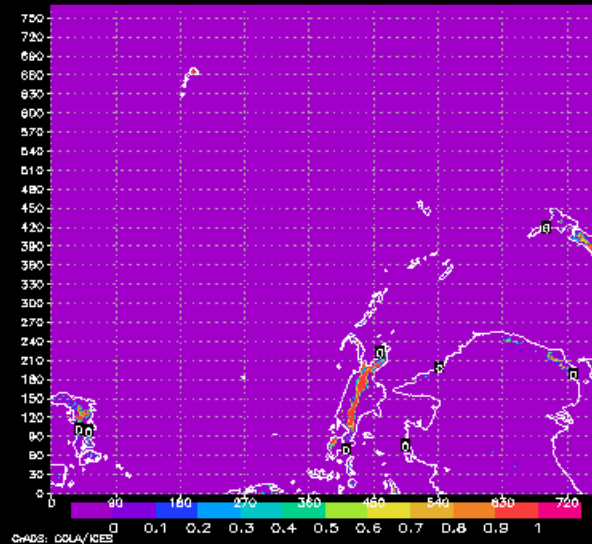
TILE 5 Δt_2



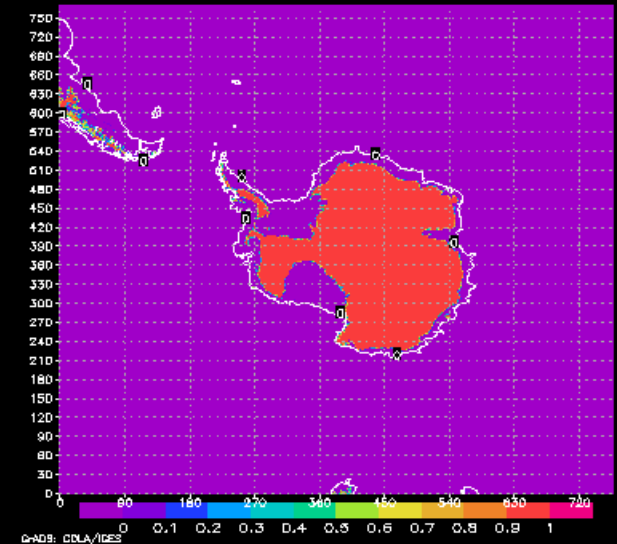
TILE 2 Δt_2



TILE 4 Δt_2

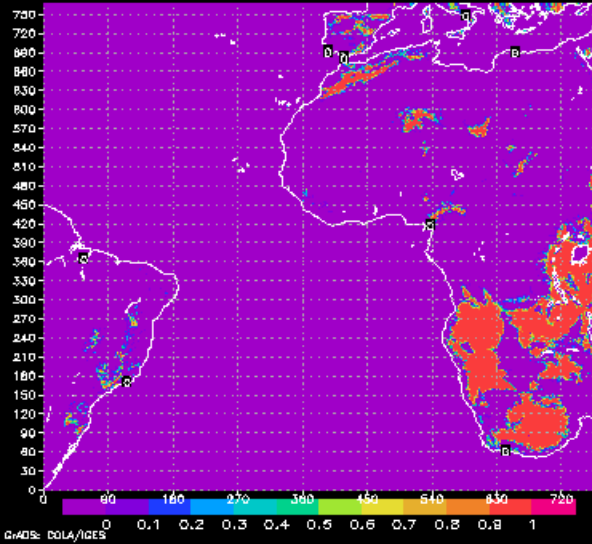


TILE 6 Δt_2

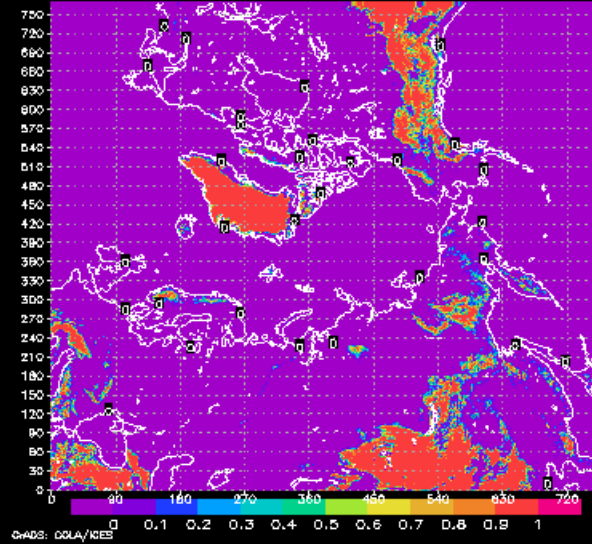


OL3 – GMTED2010

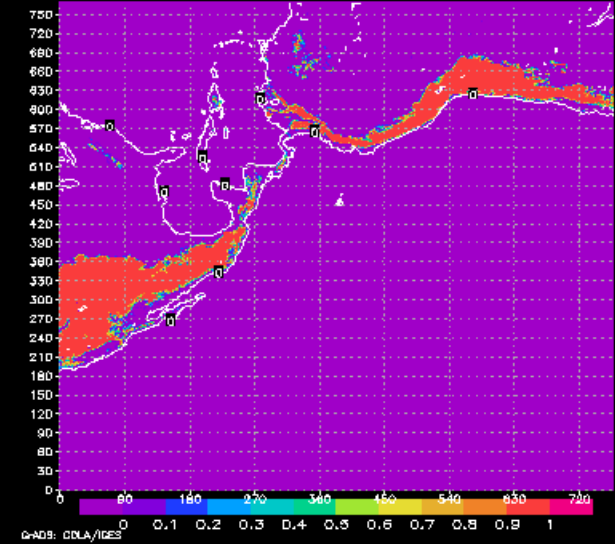
TILE 1 013



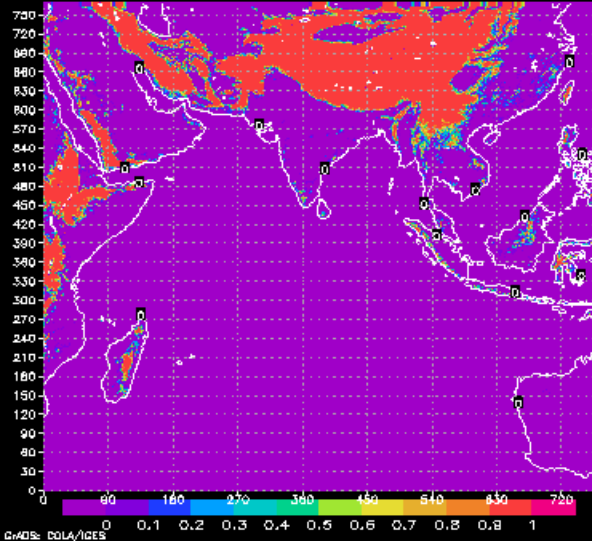
TILE 3 013



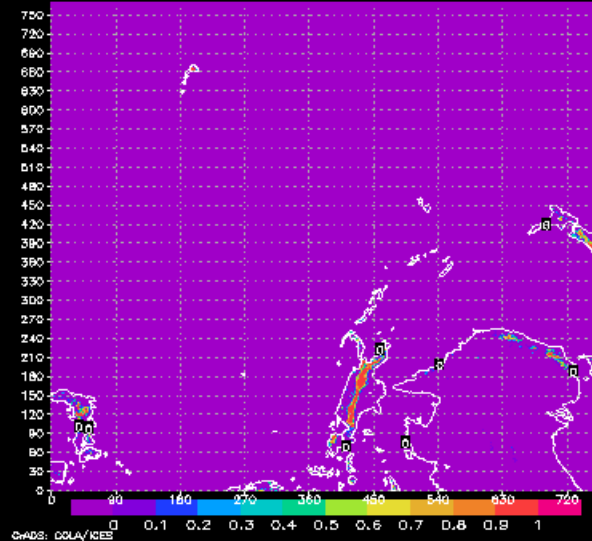
TILE 5 013



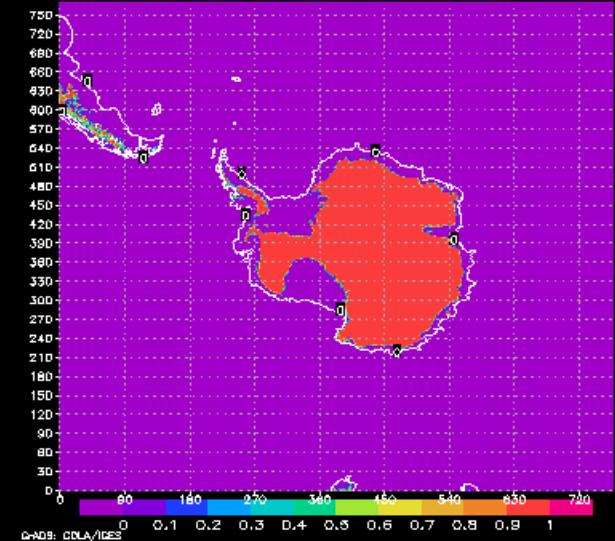
TILE 2 013



TILE 4 013

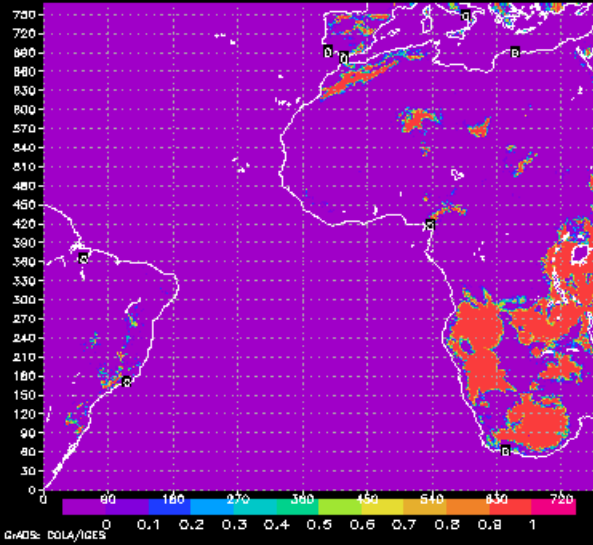


TILE 6 013

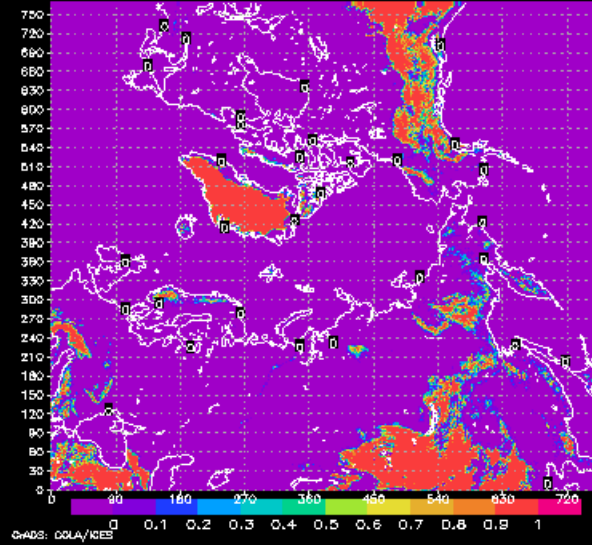


OL3 – GTOPO30

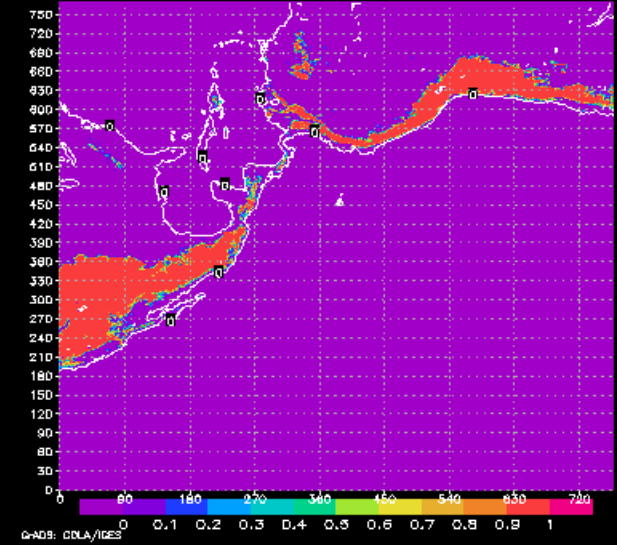
TILE 1 013



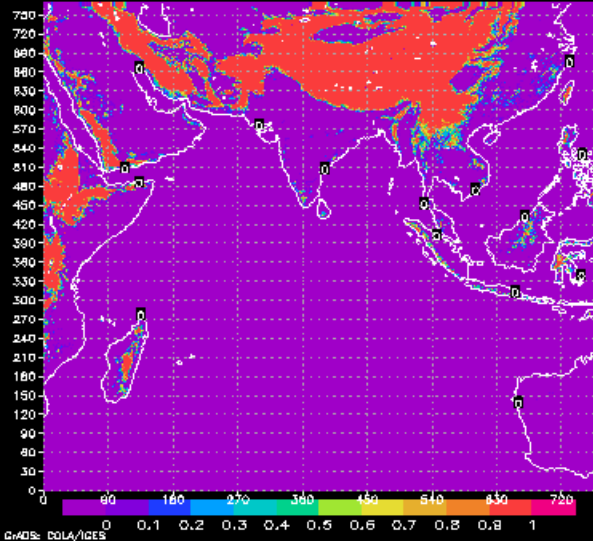
TILE 3 013



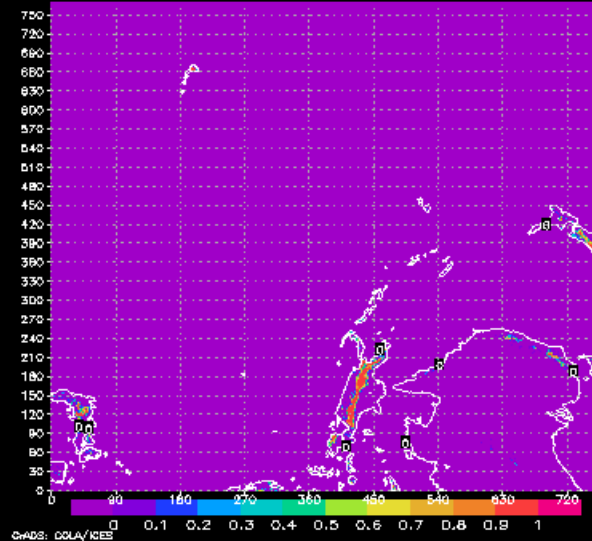
TILE 5 013



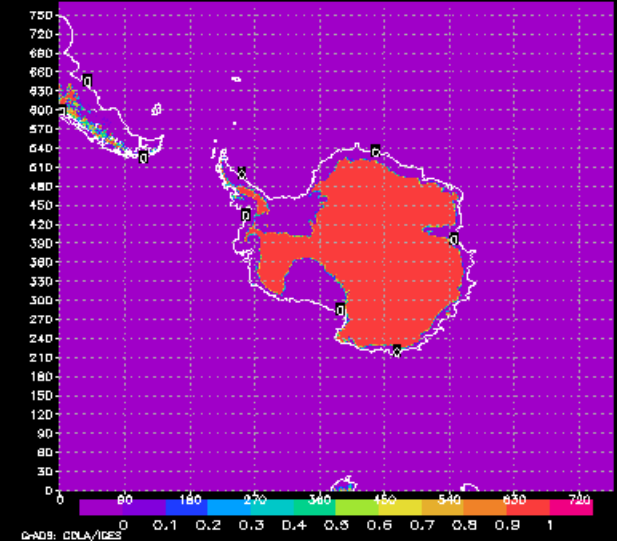
TILE 2 013



TILE 4 013

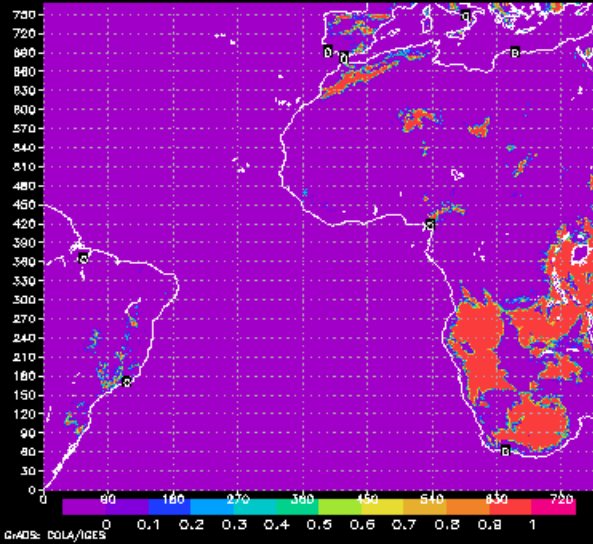


TILE 6 013

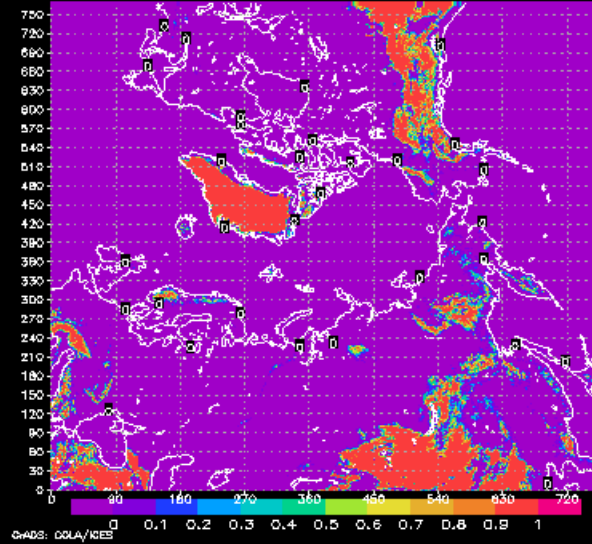


OL4 – GMTED2010

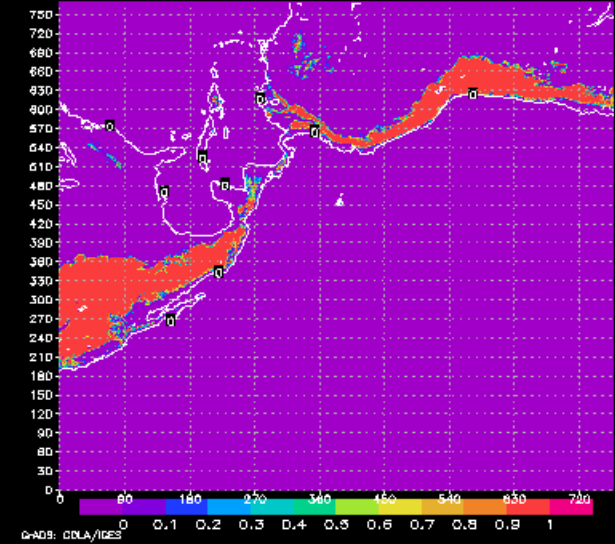
TILE 1 014



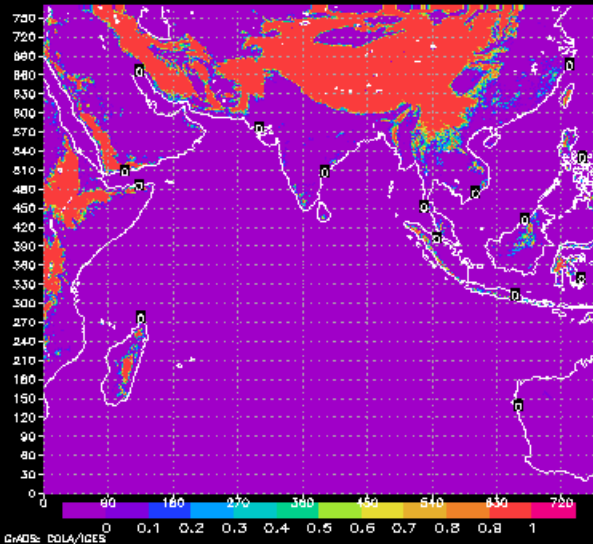
TILE 3 014



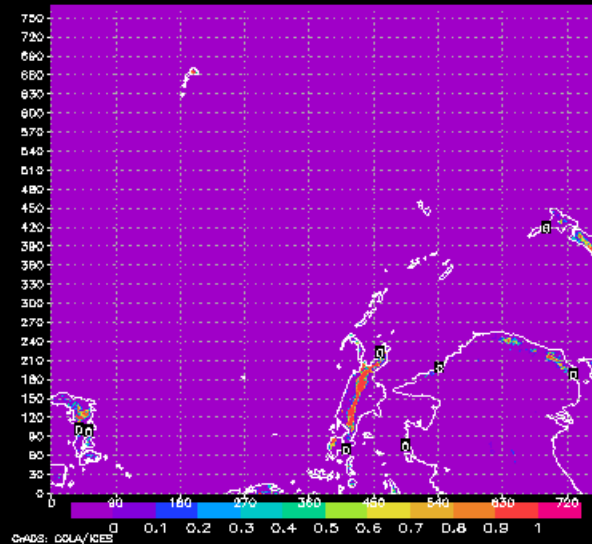
TILE 5 014



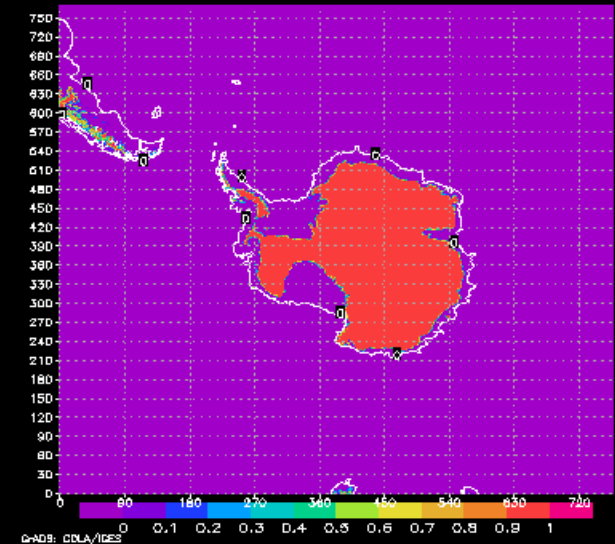
TILE 2 014



TILE 4 014

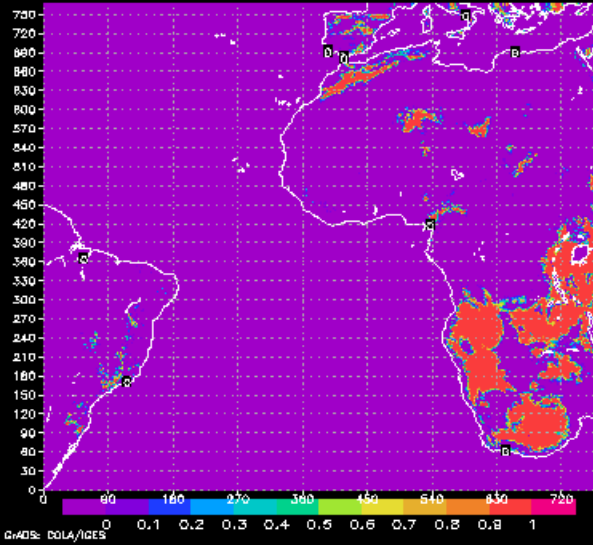


TILE 6 014

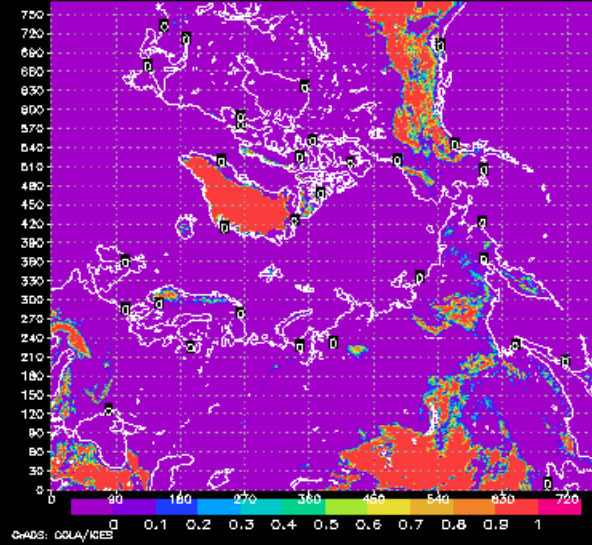


OL4 – GTOPO30

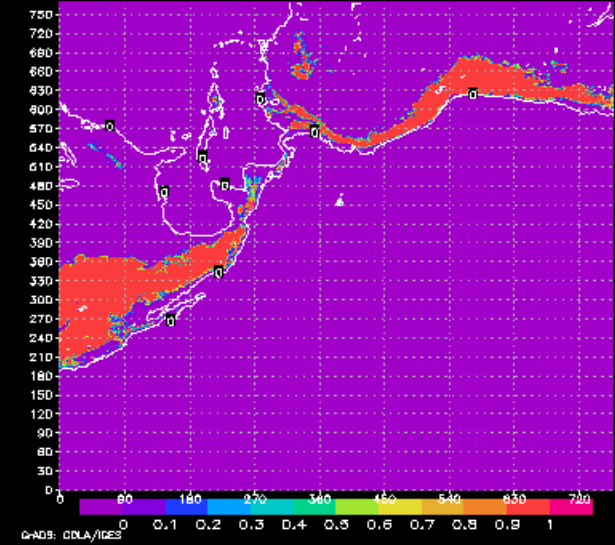
TILE 1 $\phi 14$



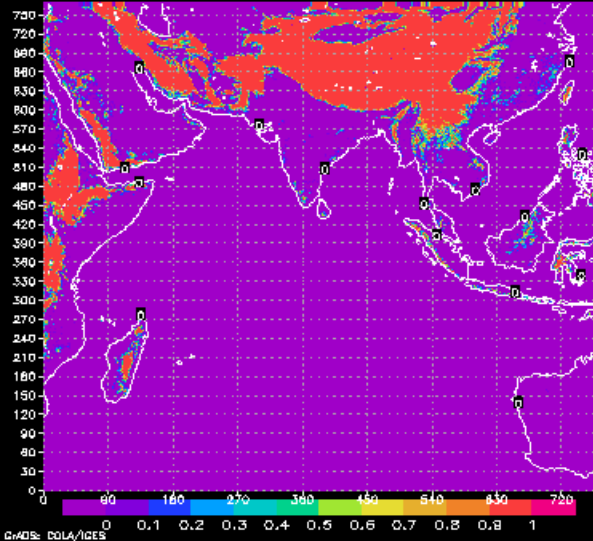
TILE 3 $\phi 14$



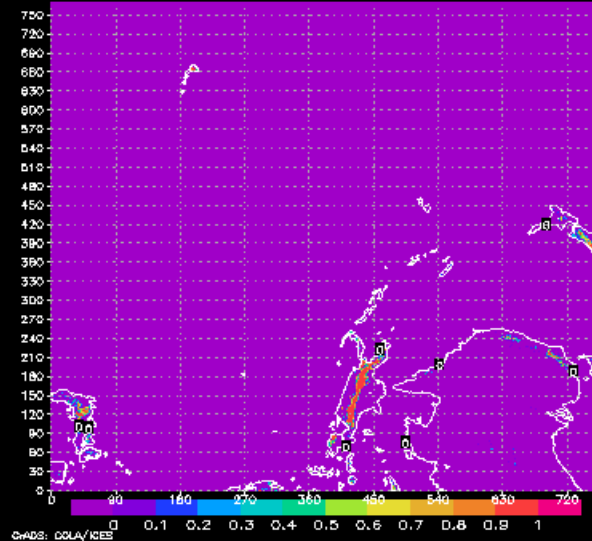
TILE 5 $\phi 14$



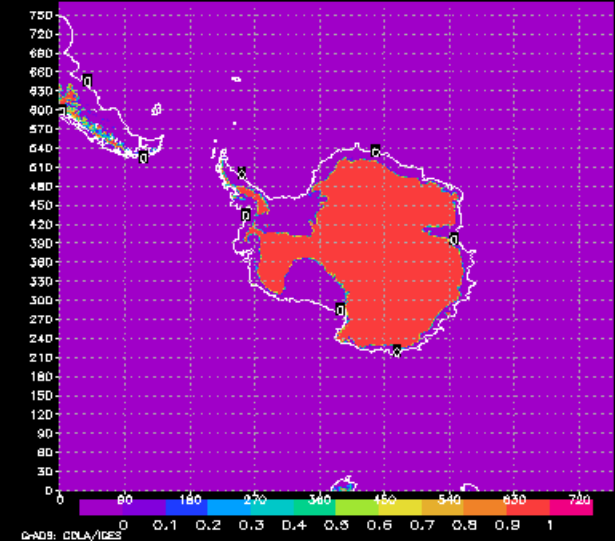
TILE 2 $\phi 14$



TILE 4 $\phi 14$

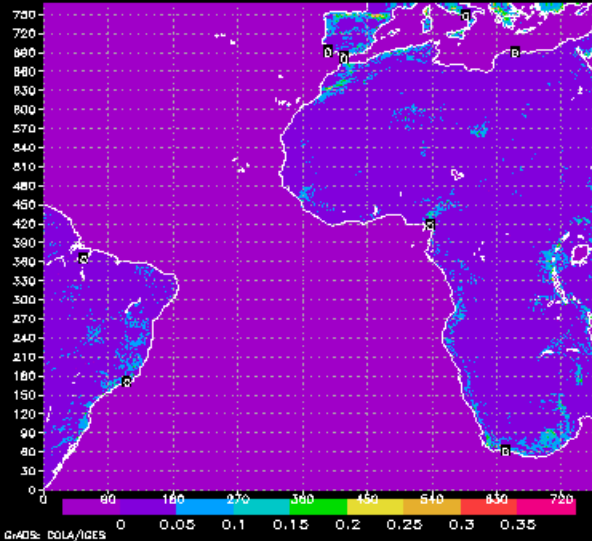


TILE 6 $\phi 14$

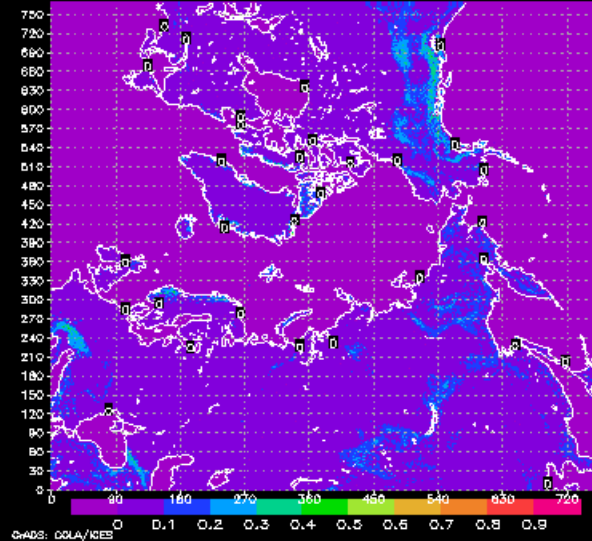


SIGMA – GMTED2010

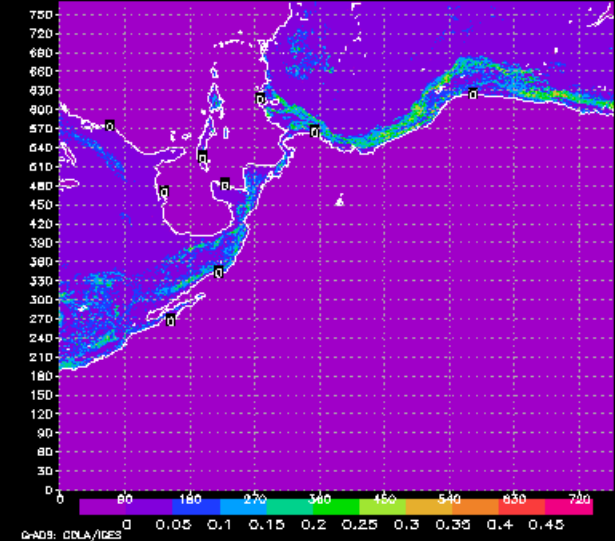
TILE 1 sigma



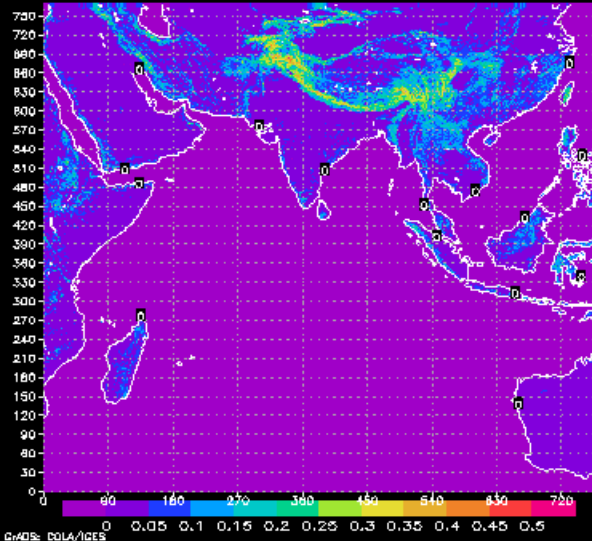
TILE 3 sigma



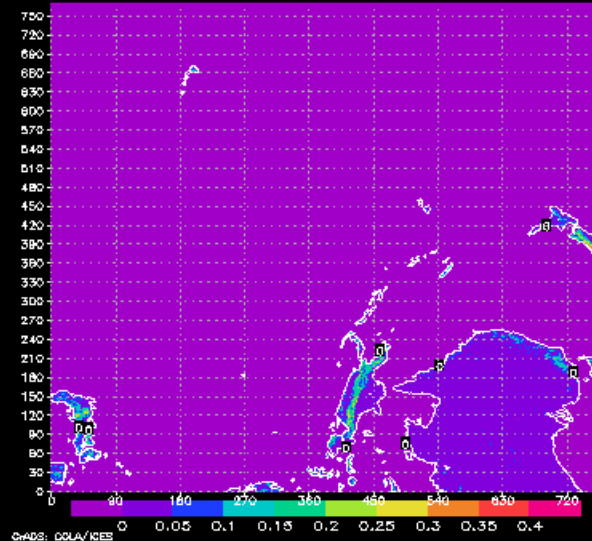
TILE 5 sigma



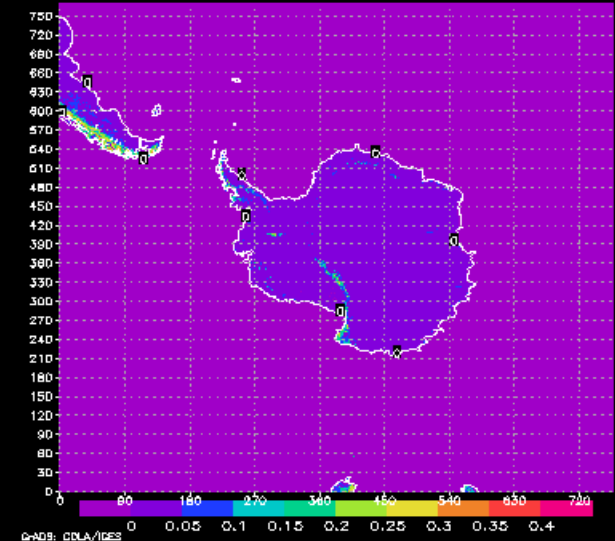
TILE 2 sigma



TILE 4 sigma

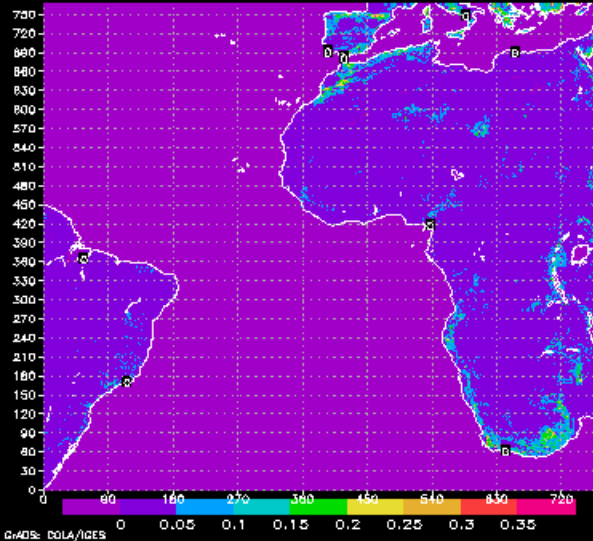


TILE 6 sigma

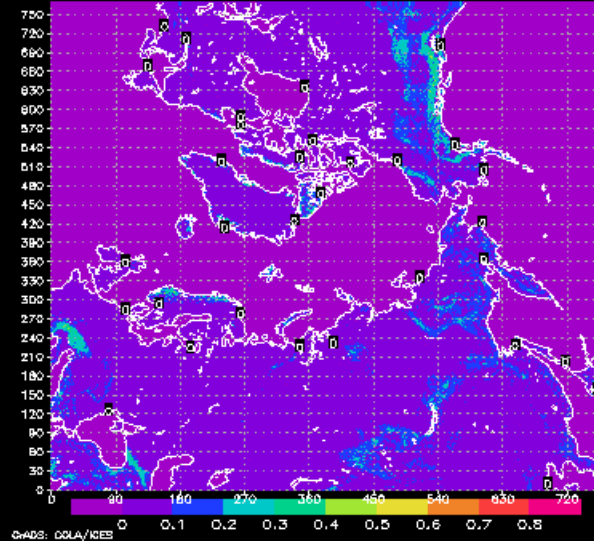


SIGMA – GTOPO30

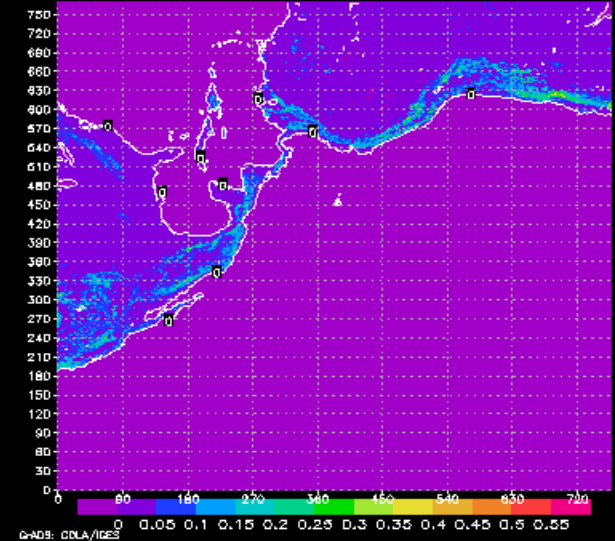
TILE 1 sigma



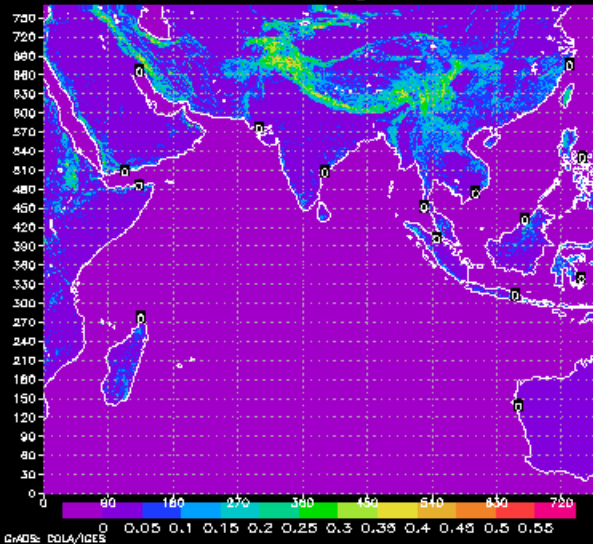
TILE 3 sigma



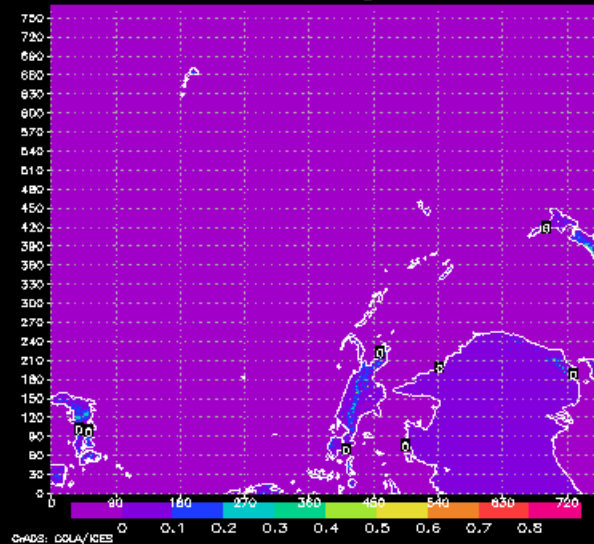
TILE 5 sigma



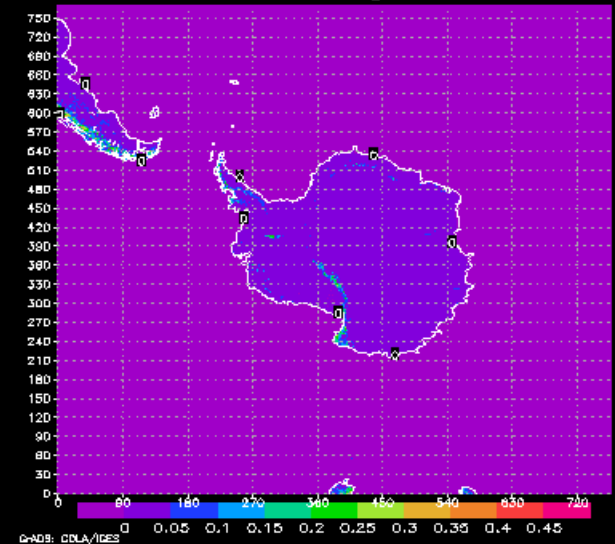
TILE 2 sigma



TILE 4 sigma

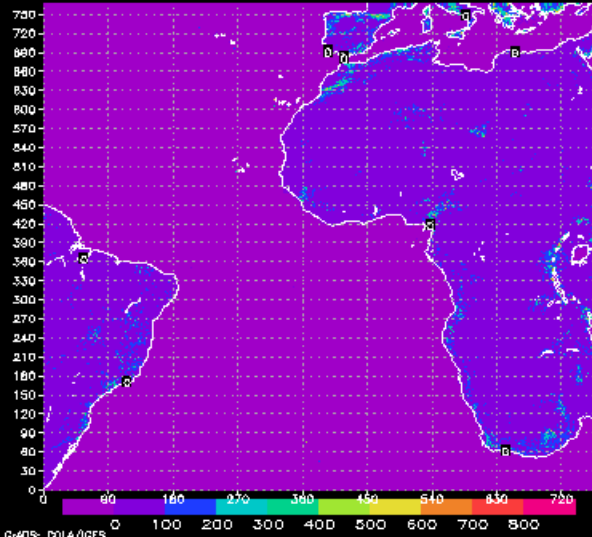


TILE 6 sigma

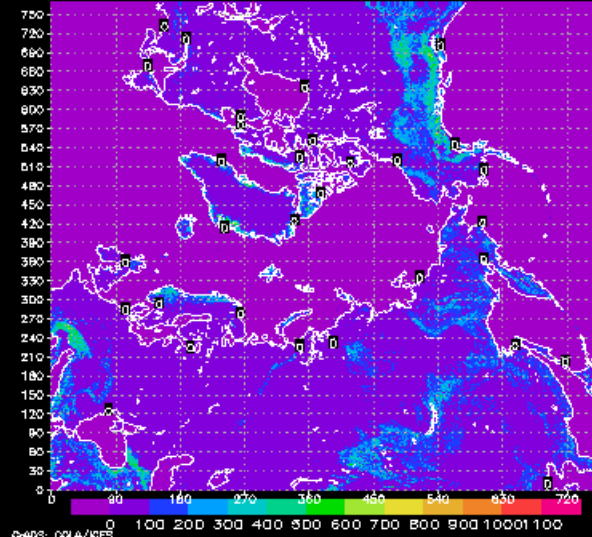


STDDEV – GMTED2010

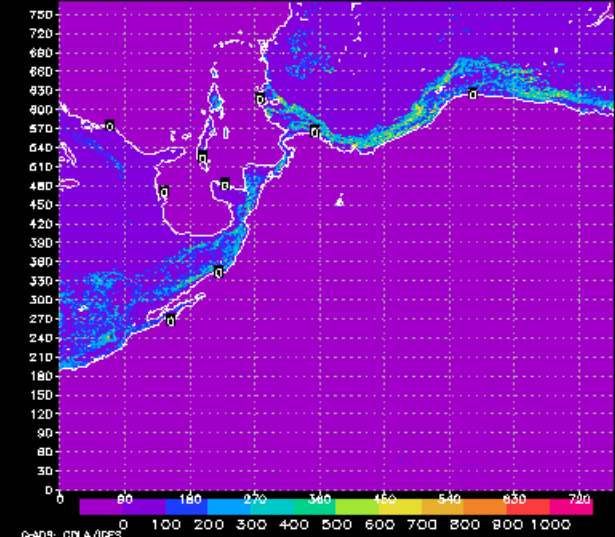
TILE 1 stddev



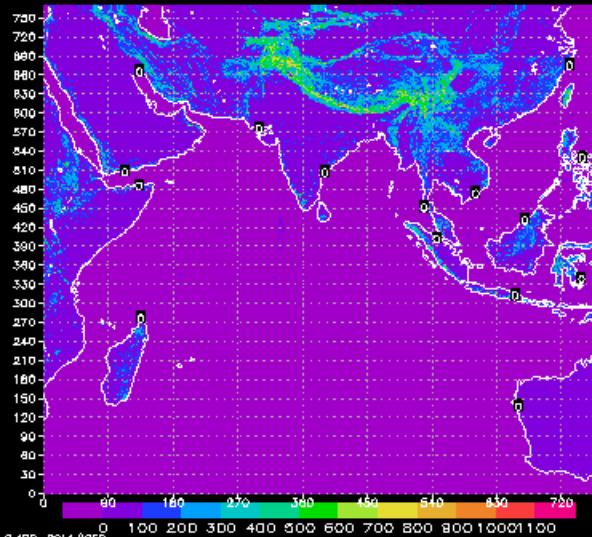
TILE 3 stddev



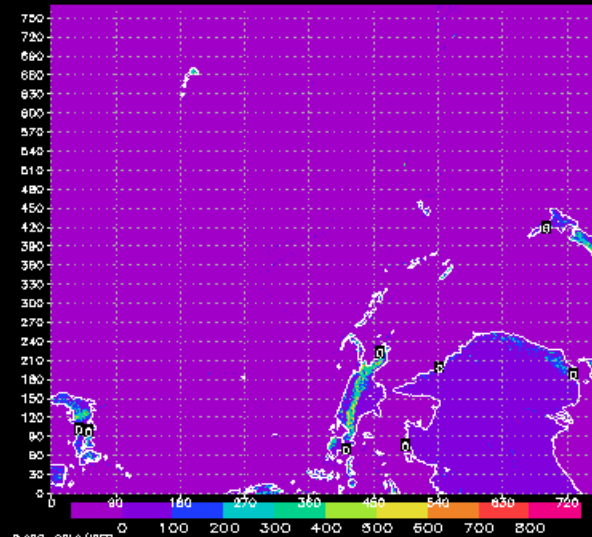
TILE 5 stddev



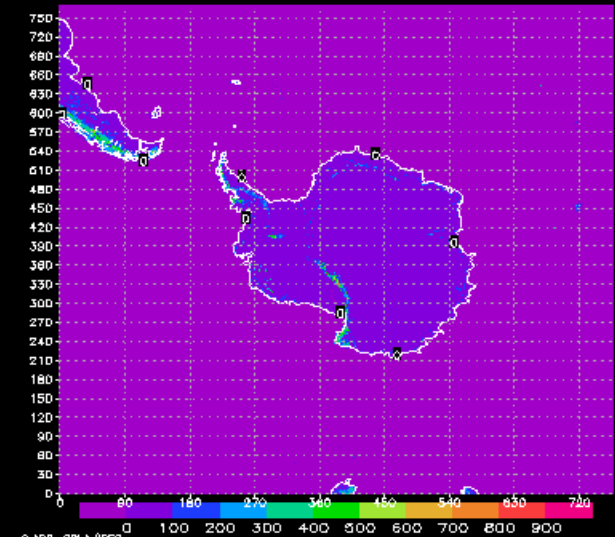
TILE 2 stddev



TILE 4 stddev

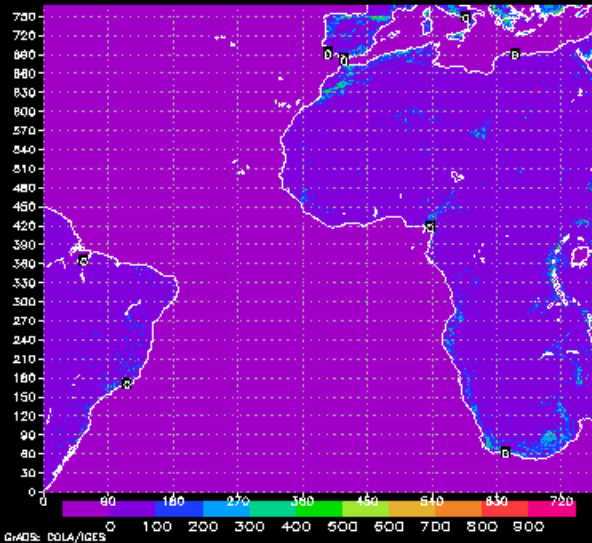


TILE 6 stddev

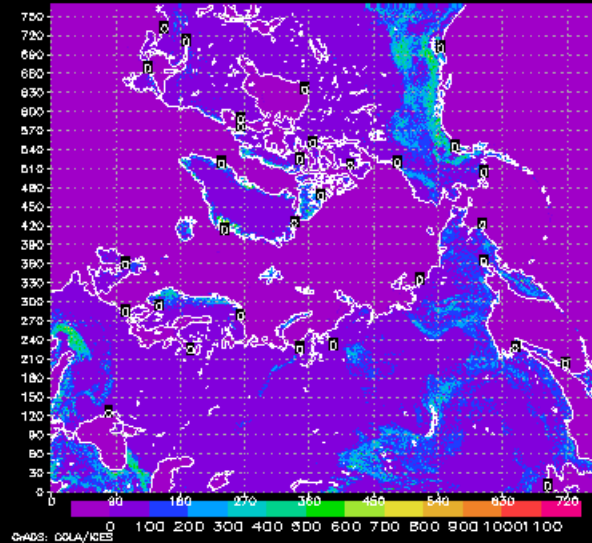


STDDEV – GTOPO30

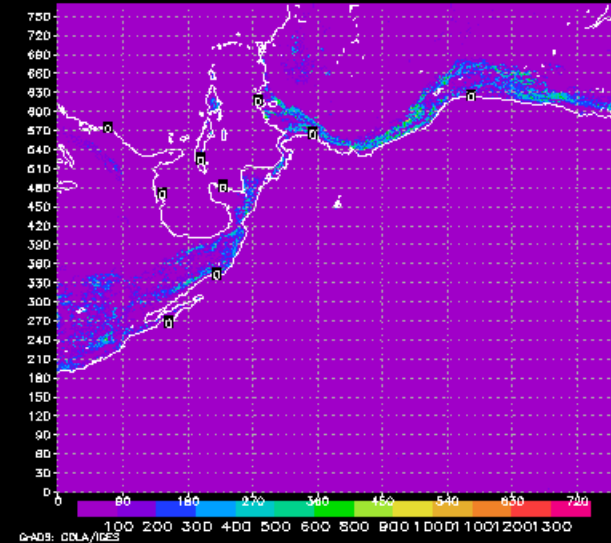
TILE 1 stddev



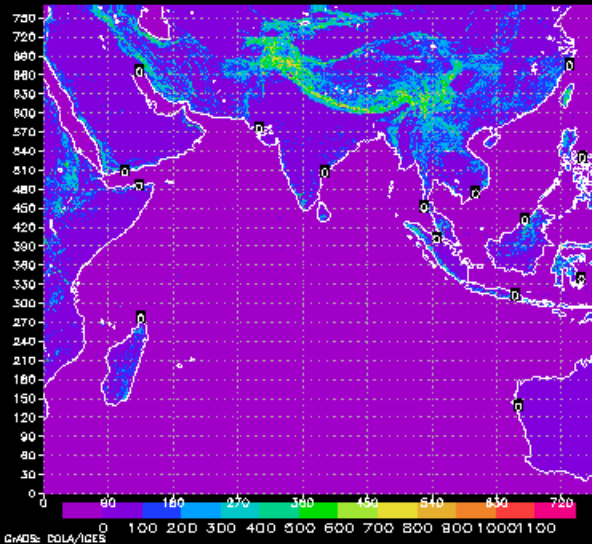
TILE 3 stddev



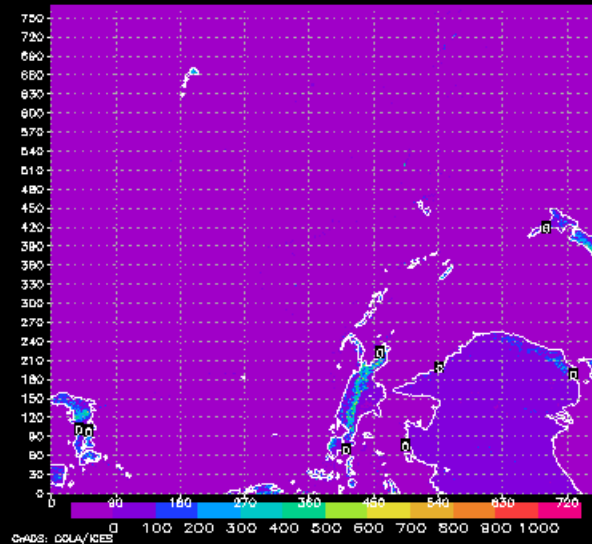
TILE 5 stddev



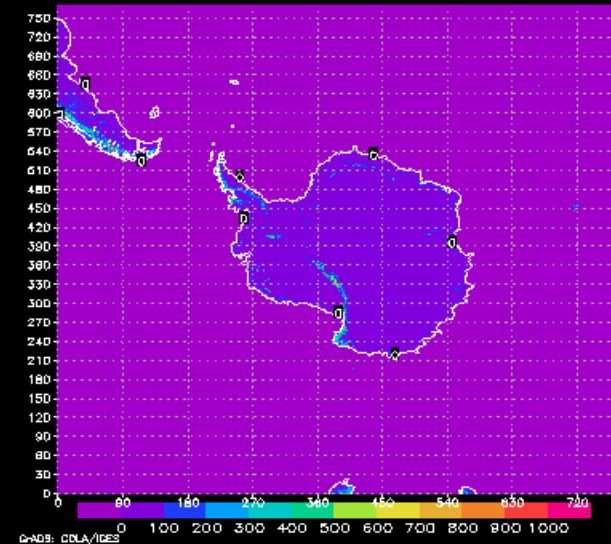
TILE 2 stddev



TILE 4 stddev

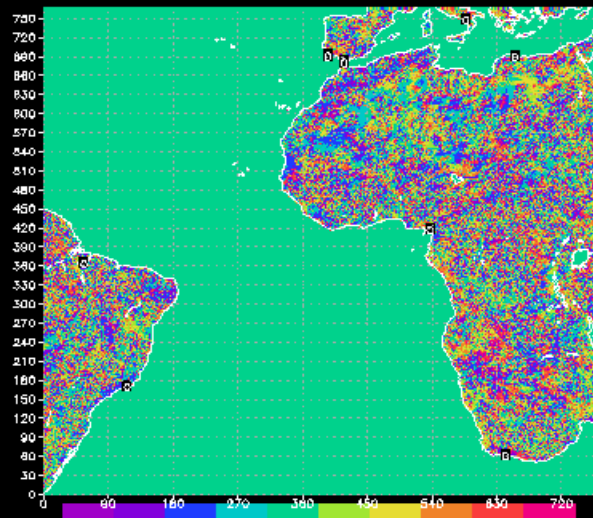


TILE 6 stddev



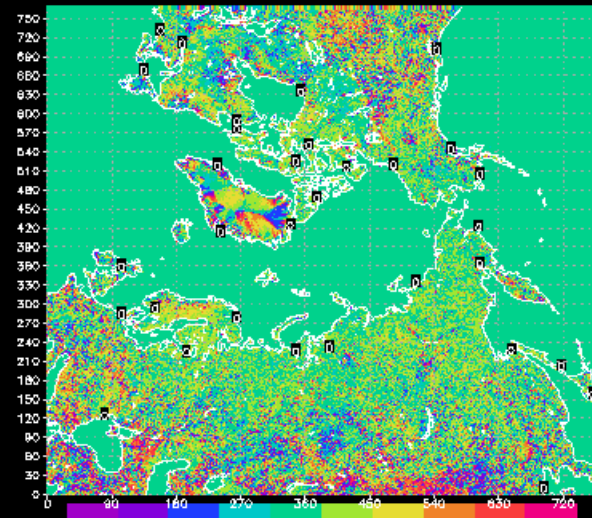
THETA – GMTED2010

TILE 1 theta



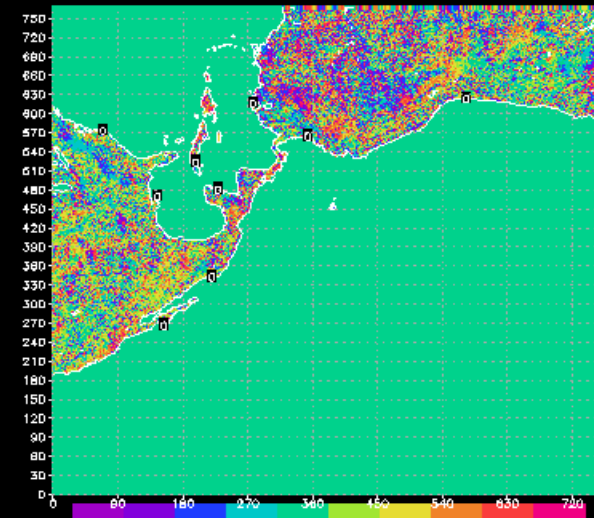
CRADS: CGLA/ICES

TILE 3 theta



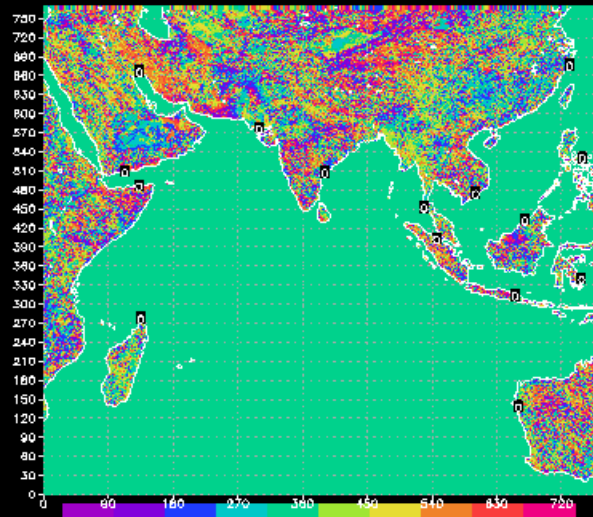
CRADS: CGLA/ICES

TILE 5 theta



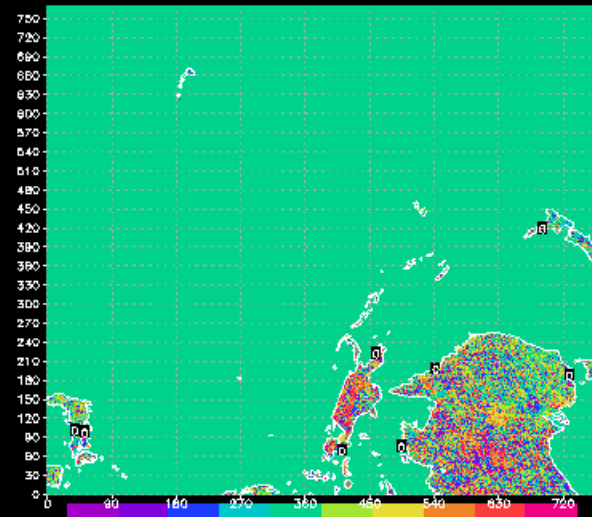
CRADS: CGLA/ICES

TILE 2 theta



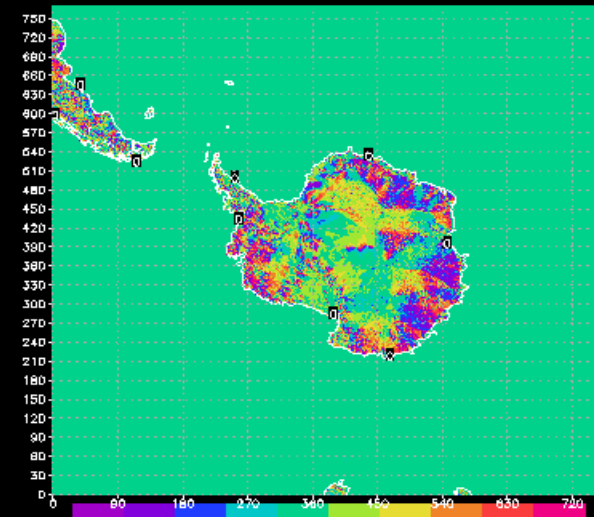
CRADS: CGLA/ICES

TILE 4 theta



CRADS: CGLA/ICES

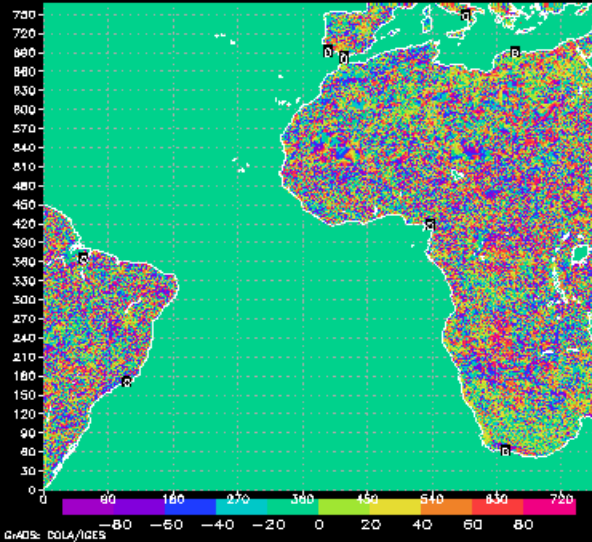
TILE 6 theta



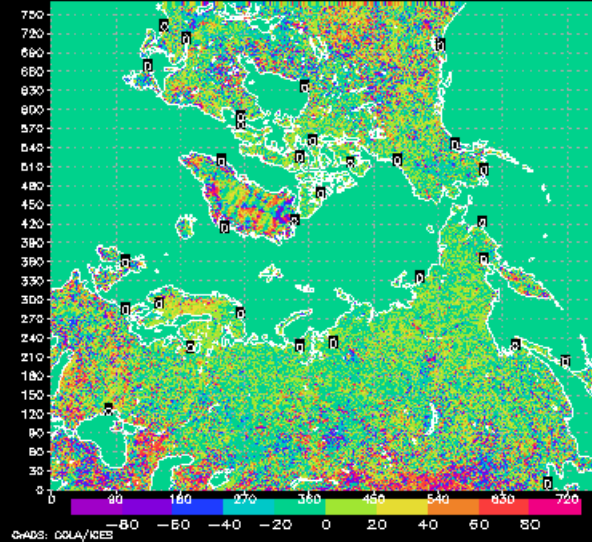
CRADS: CGLA/ICES

THETA – GTOPO30

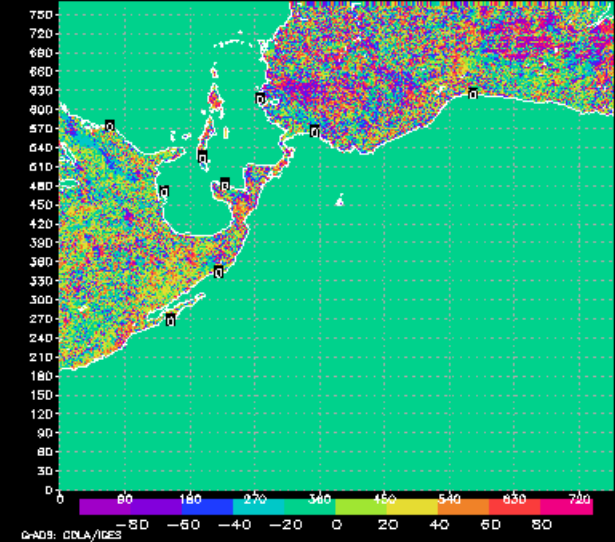
TILE 1 theta



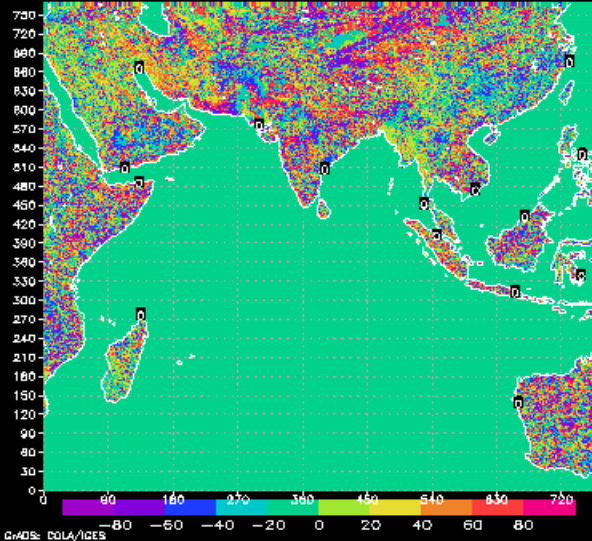
TILE 3 theta



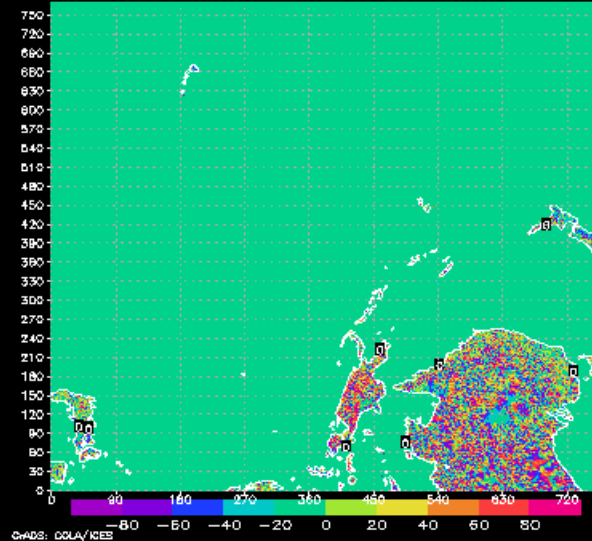
TILE 5 theta



TILE 2 theta



TILE 4 theta



TILE 6 theta

